

NOTICE!!

These documents have been scanned!

Do not place un-scanned documents beneath this notice!

Do not remove this notice from this file!

GPO Jacket No. 560-102
Print Order 61540
Rise Business Services, LLC
Job=AZ15 6/26/2019



Box Number= AZ15133



Claim Begin-End: AMC356525-AMC356540

1 Initial Receipt



AZ15133-4

AMC356454-AMC363464

United States Department of the Interior
Bureau of Land Management
 BUSINESS & SUPPORT SVCS DIV
 222 N CENTRAL AVE
 PHOENIX, AZ 85004 -2203
 Phone: (602) 417-9200

Receipt	
No:	557567

Transaction #: 582403	
Date of Transaction: 09/09/2002	
CUSTOMER:	NATURE'S BEAUTY UNLI 1616 W ROSEMONTE DR PHOENIX, AZ 85027
ENTERED IN COMPUTER <i>RE 9/24/2002</i>	

LINE #	QTY	DESCRIPTION	REMARKS	UNIT PRICE	TOTAL
1	16.00	LOCATABLE MINERALS / MINING CLAIMS-NEW, UNADJUDI, ONE OR MORE AUTH NO'S / NEW MINING CLAIM LOCATION FEE \$25(1993) CASES: AMC356525/\$25.00, AMC356526/\$25.00, AMC356527/\$25.00, AMC356528/\$25.00, AMC356529/\$25.00, AMC356530/\$25.00, AMC356531/\$25.00, AMC356532/\$25.00, AMC356533/\$25.00, AMC356534/\$25.00, AMC356535/\$25.00, AMC356536/\$25.00, AMC356537/\$25.00, AMC356538/\$25.00, AMC356539/\$25.00, AMC356540/\$25.00		- n/a -	400.00
2	16.00	LOCATABLE MINERALS / MINING CLAIMS-NEW, UNADJUDI, ONE OR MORE AUTH NO'S / NEW MINING CLAIM SVC CHG \$10 (1930) CASES: AMC356525/\$10.00, AMC356526/\$10.00, AMC356527/\$10.00, AMC356528/\$10.00, AMC356529/\$10.00, AMC356530/\$10.00, AMC356531/\$10.00, AMC356532/\$10.00, AMC356533/\$10.00, AMC356534/\$10.00, AMC356535/\$10.00, AMC356536/\$10.00, AMC356537/\$10.00, AMC356538/\$10.00, AMC356539/\$10.00, AMC356540/\$10.00		- n/a -	160.00
3	16.00	LOCATABLE MINERALS / MINING CLAIMS-NEW, UNADJUDI, ONE OR MORE AUTH NO'S / NEW MINING CLM MAINT FEE \$100(1993) CASES: AMC356525/\$100.00, AMC356526/\$100.00, AMC356527/\$100.00, AMC356528/\$100.00, AMC356529/\$100.00, AMC356530/\$100.00, AMC356531/\$100.00,		- n/a -	1600.00

AMC356532/\$100.00, AMC356533/\$100.00, AMC356534/\$100.00, AMC356535/\$100.00, AMC356536/\$100.00, AMC356537/\$100.00, AMC356538/\$100.00, AMC356539/\$100.00, AMC356540/\$100.00			
TOTAL:			\$2,160.00

PAYMENT INFORMATION			
1	AMOUNT:	\$1,160.00	POSTMARKED: N/A
	TYPE:	CASH	RECEIVED: 09/09/2002
	NAME:	NATURE'S BEAUTY UNLI 1616 W ROSEMONTE DR PHOENIX AZ 85027	
2	AMOUNT:	\$500.00	POSTMARKED: N/A
	TYPE:	CHECK	RECEIVED: 09/09/2002
	CHECK NO:	030745760	
	NAME:	NATURE'S BEAUTY UNLI 1616 W ROSEMONTE DR PHOENIX AZ 85027	
3	AMOUNT:	\$500.00	POSTMARKED: N/A
	TYPE:	CHECK	RECEIVED: 09/09/2002
	CHECK NO:	030745761	
	NAME:	NATURE'S BEAUTY UNLI 1616 W ROSEMONTE DR PHOENIX AZ 85027	

REMARKS

This receipt was generated by the automated BLM Collections and Billing System and is a paper representation of a portion of the official electronic record contained therein.

NOTICE!!

These documents have been scanned!

Do not place un-scanned documents beneath this notice!

Do not remove this notice from this file!

GPO Jacket No. 560-102
Print Order 61540
Rise Business Services, LLC
Job=AZ15 6/26/2019



Box Number= AZ15133



Claim Begin-End: AMC356525-AMC356540

2 Correspondence



AZ15133-4

AMC356454-AMC363464

*A. Bunda
8/18/09*

AUG 19 2009

In Reply Refer To:

3800 (9330) AB
AMC364072, AMC362642, AMC383809,
AMC394416, AMC356525, AMC367062,
AMC367840

CERTIFIED MAIL – RETURN RECEIPT REQUESTED

NOTICE

- ✓ Duell and Company, Inc. : AMC362642 - 362653, AMC383809 -
- 249 North Brand Blvd #499 : 364072, 362655, 356539, 367062, 367840,
- Glendale, California 91203 : 394416
- CMRR# 7008 2810 0000 6281 3000 : Nature's Beauty No. 1 - 12,
- : Nature's Beauty No. 1 - 4,
- Zpower Technologies LTD : Nature's Beauty #13, Nature's Beauty #14
- 8 Shepherd Market #343 : Nature's Beauty #15, Nature's Beauty #15,
- Mayfair, London UK W1J7JY : Nature's Beauty #15, Nature's Beauty #16
- CMRR#

- ✗ Natural Stone and Mineral LLC
- Nature's Beauty Unlimited LLC
- 432 S. Belair Road #120
- Martinez, Georgia 30907
- CMRR# 7008 2810 0000 6281 3024

- ✗ Nature's Beauty Unlimited LTD
- James Varney
- 1616 W. Rosemonte Drive
- Phoenix, Arizona 85027
- CMRR# 7008 2810 0000 6281 3031

- ✗ Roy Arthur
- Nature's Beauty Unlimited LTD
- P.O. Box 543
- Whittier, California 90608
- CMRR# 7008 2810 0000 6281 3048

✓ Nature's Beauty Unlimited LTD
3010 Wilshire Blvd #614
Los Angeles, California 90010
CMRR# 7008 2810 0000 6281 3055

Transfers Not Processed

On June 1, 2009, 16 Quit Claim Deeds (QCD) were received by the Arizona State Office, Bureau of Land Management (BLM), transferring 22 claims from Nature's Beauty Unlimited, LTD, ZPower Technologies LTD, Natural Stone and Minerals LLC, James Varney, Roy Arthur, and Nature's Beauty Unlimited LLC to Duell and Company, Inc.

The QCD's were erroneously processed as severed claims and given new claim numbers. Those numbers have been voided. All of these claims will retain their original AMC numbers.

The QCD's cannot be processed because the signature on the QCD's is not acceptable. The claims being transferred are owned by 4 different companies and 2 individuals, however there is only one signature on each QCD, that of Kathleen Richardson. It is unclear which company Kathleen Richardson represents. BLM requires a notarized signature for each owner of the mining claim who is transferring their interest in the claim. Because there are several companies involved in these transfers it is important to clearly show who is signing on behalf of each company. Also, the claim names listed on the QCD's are incorrect, based on the original location notices. The claim names on the QCD should match what was submitted on the original location notice.

Please obtain the correct signatures on each QCD, correct the claim names, and provide the corrected documents to this office within 30 days of your receipt of this notice. If we do not receive the corrected documents within 30 days of your receipt of this notice, no further action will be taken on these transfers and the non-refundable processing fee will be retained by BLM.

If additional information is required, please contact Amy Bunda at 602-417-9334. Please include your AMC serial number(s) on all correspondence.

ABunda:lm:081809

Patrick Madigan
Acting Group Administrator
Renewable and Mineral Resources Group

SENDER: COMPLETE THIS SECTION

- Complete items 1, 2, and 3. Also complete item 4 if Restricted Delivery is desired.
- Print your name and address on the reverse so that we can return the card to you.
- Attach this card to the back of the mailpiece, or on the front if space permits.

1. Article Addressed to:

Duell and Company, Inc.
 249 North Brand Blvd #499
 Glendale, California 91203
 AZ933 AB AMC362642 - 362653,
 AMC383809 -364072, 362655, 356539,
 367062, 367840, 394416

2. Article Number

(Transfer from service label)

7008 2810 0000 6281 3000

PS Form 3811, February 2004

Domestic Return Receipt

102595-02-M-1540

COMPLETE THIS SECTION ON DELIVERY

A. Signature

X  Agent
 Addressee

B. Received by (Printed Name)

C. Date of Delivery

D. Is delivery address different from item 1? Yes
 If YES, enter delivery address below: No

3. Service Type

- Certified Mail Express Mail
- Registered Return Receipt for Merchandise
- Insured Mail C.O.D.

4. Restricted Delivery? (Extra Fee)

Yes

SENDER: COMPLETE THIS SECTION

- Complete items 1, 2, and 3. Also complete item 4 if Restricted Delivery is desired.
- Print your name and address on the reverse so that we can return the card to you.
- Attach this card to the back of the mailpiece, or on the front if space permits.

1. Article Addressed to:

Nature's Beauty Unlimited LTD
 3010 Wilshire Blvd #614
 Los Angeles, California 90010
 AZ933 AB AMC362642 - 362653,
 AMC383809 -364072, 362655, 356539,
 367062, 367840, 394416

2. Article Number

(Transfer from service label)

7008 2810 0000 6281 3055

PS Form 3811, February 2004

Domestic Return Receipt

102595-02-M-1540

COMPLETE THIS SECTION ON DELIVERY

A. Signature

X  Agent
 Addressee

B. Received by (Printed Name)

C. Date of Delivery

D. Is delivery address different from item 1? Yes
 If YES, enter delivery address below: No

3. Service Type

- Certified Mail Express Mail
- Registered Return Receipt for Merchandise
- Insured Mail C.O.D.

4. Restricted Delivery? (Extra Fee)

Yes

UNITED STATES POSTAL SERVICE



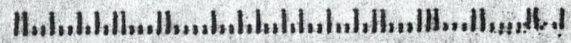
First-Class Mail
Postage & Fees Paid
USPS
Permit No. G-10

• Sender, Please print your name, address, and ZIP+4 in this box •

RECEIVED
BLM AZ STATE OFFICE
2009 AUG 24 P 11:54

PHOENIX, ARIZONA

BUREAU OF LAND MANAGEMENT
ARIZONA STATE OFFICE
ONE NORTH CENTRAL AVENUE
SUITE 800
PHOENIX, AZ 85004-2203



UNITED STATES POSTAL SERVICE



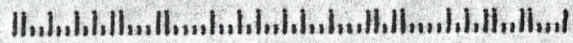
First-Class Mail
Postage & Fees Paid
USPS
Permit No. G-10

• Sender, Please print your name, address, and ZIP+4 in this box •

RECEIVED
BLM AZ STATE OFFICE
2009 AUG 28 P 12:57

PHOENIX, ARIZONA

BUREAU OF LAND MANAGEMENT
ARIZONA STATE OFFICE
ONE NORTH CENTRAL AVENUE
SUITE 800
PHOENIX, AZ 85004-2203



UNITED STATES
DEPARTMENT OF INTERIOR
Bureau of Land Management
Arizona State Office
One North Central Avenue, Suite 800
Phoenix, Arizona 85004-4427

OFFICIAL BUSINESS
PENALTY FOR PRIVATE USE \$300

CERTIFIED MAIL™



7008 2810 0000 6281 3024



UNITED STATES POSTAGE
U.S. OFFICIAL MAIL
PENALTY FOR PRIVATE USE \$300
FITNEY BOWES
02 1A \$ 05.54⁰
0004205804 AUG 20 2009
MAILED FROM ZIP CODE 85004

RECEIVED
DEPARTMENT OF INTERIOR

2009 SEP -3 P 1:24

PHOENIX, ARIZONA



NOT DELIVERABLE
AS ADDRESSED,
UNABLE TO FORWARD

[Handwritten signature]

Natural Stone and Mineral LLC
432 S. Belair Road #120
Martinez, Georgia 30907
AZ933 AB AMC362642 - 362653
AMC383809 -364072, 362655, 356539
367067 367840 394416

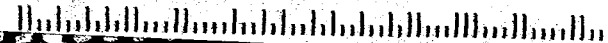
1st NOTICE
2nd NOTICE
3rd NOTICE

NIXIE 312 50 1 40 09/01/09

RETURN TO SENDER
NOT DELIVERABLE AS ADDRESSED
UNABLE TO FORWARD

BC: 85004442700 *0979-02373-20-37

PHOENIX, ARIZONA
850044427



PLACE STICKER AT TOP OF ENVELOPE TO THE RIGHT
OF THE RETURN ADDRESS. FOLD AT DOTTED LINE

SENDER: COMPLETE THIS SECTION

- Complete items 1, 2, and 3. Also complete item 4 if Restricted Delivery is desired.
- Print your name and address on the reverse so that we can return the card to you.
- Attach this card to the back of the mailpiece, or on the front if space permits.

1. Article Addressed to:

Natural Stone and Mineral LLC
432 S. Belair Road #120
Martinez, Georgia 30907
AZ933 A5 AMC362642 - 362653,
AMC383888 - 364072, 362655, 356539,
367062, 367840, 394416

2. Article Number

(Transfer from service label)

7008 2810 0000 6281 3024

PS Form 3811, February 2004

Domestic Return Receipt

102585-02-M-1540

COMPLETE THIS SECTION ON DELIVERY

A. Signature

X

Agent

Addressee

B. Received by (Printed Name)

C. Date of Delivery

D. Is delivery address different from item 1? Yes
If YES, enter delivery address below: No

3. Service Type

Certified Mail

Express Mail

Registered

Return Receipt for Merchandise

Insured Mail

C.O.D.

4. Restricted Delivery? (Extra Fee)

Yes



United States Department of the Interior



BUREAU OF LAND MANAGEMENT

Arizona State Office

One North Central Avenue, Suite 800

Phoenix, Arizona 85004-4427

www.blm.gov/az/

In Reply Refer To:

August 19, 2009

3800 (9330) AB

AMC364072, AMC362642, AMC383809,

AMC394416, AMC356525, AMC367062,

AMC367840

CERTIFIED MAIL – RETURN RECEIPT REQUESTED

NOTICE

Duell and Company, Inc.

249 North Brand Blvd #499

Glendale, California 91203

CMRR# 7008 2810 0000 6281 3000

Zpower Technologies LTD

8 Shepherd Market #343

Mayfair, London UK W1J7JY

CMRR#

: AMC362642 - 362653, AMC383809 -
: 364072, 362655, 356539, 367062, 367840,
: 394416
: Nature's Beauty No. 1 - 12,
: Nature's Beauty No. 1 - 4,
: Nature's Beauty #13, Nature's Beauty #14
: Nature's Beauty #15, Nature's Beauty #15,
: Nature's Beauty #15, Nature's Beauty #16

Natural Stone and Mineral LLC

Nature's Beauty Unlimited LLC

432 S. Belair Road #120

Martinez, Georgia 30907

CMRR# 7008 2810 0000 6281 3024

Nature's Beauty Unlimited LTD

James Varney

1616 W. Rosemonte Drive

Phoenix, Arizona 85027

CMRR# 7008 2810 0000 6281 3031

Roy Arthur

Nature's Beauty Unlimited LTD

P.O. Box 543

Whittier, California 90608

CMRR# 7008 2810 0000 6281 3048

Nature's Beauty Unlimited LTD
3010 Wilshire Blvd #614
Los Angeles, California 90010
CMRR# 7008 2810 0000 6281 3055

Transfers Not Processed

On June 1, 2009, 16 Quit Claim Deeds (QCD) were received by the Arizona State Office, Bureau of Land Management (BLM), transferring 22 claims from Nature's Beauty Unlimited, LTD, ZPower Technologies LTD, Natural Stone and Minerals LLC, James Varney, Roy Arthur, and Nature's Beauty Unlimited LLC to Duell and Company, Inc.

The QCD's were erroneously processed as severed claims and given new claim numbers. Those numbers have been voided. All of these claims will retain their original AMC numbers.

The QCD's cannot be processed because the signature on the QCD's is not acceptable. The claims being transferred are owned by 4 different companies and 2 individuals, however there is only one signature on each QCD, that of Kathleen Richardson. It is unclear which company Kathleen Richardson represents. BLM requires a notarized signature for each owner of the mining claim who is transferring their interest in the claim. Because there are several companies involved in these transfers it is important to clearly show who is signing on behalf of each company. Also, the claim names listed on the QCD's are incorrect, based on the original location notices. The claim names on the QCD should match what was submitted on the original location notice.

Please obtain the correct signatures on each QCD, correct the claim names, and provide the corrected documents to this office within 30 days of your receipt of this notice. If we do not receive the corrected documents within 30 days of your receipt of this notice, no further action will be taken on these transfers and the non-refundable processing fee will be retained by BLM.

If additional information is required, please contact Amy Bunda at 602-417-9334. Please include your AMC serial number(s) on all correspondence.




Patrick Madigan
Acting Group Administrator
Renewable and Mineral Resources Group

UNITED STATES
DEPARTMENT OF INTERIOR
Bureau of Land Management
Arizona State Office
One North Central Avenue, Suite 800
Phoenix, Arizona 85004-4427

OFFICIAL BUSINESS
PENALTY FOR PRIVATE USE \$300

BL11AZ JIA1E
2009 AUG 24 4:22 PM
PHOENIX, ARIZONA

CERTIFIED MAIL



7008 2810 0000 6281 3031



UNITED STATES POSTAGE
U.S. OFFICIAL MAIL
PENALTY FOR
PRIVATE USE \$300
02 1A
0004205804
AUG 20 2009
MAILED FROM ZIP CODE 85004

ANK

J. Varney, Nature's Beauty Unlimited LTD
1616 W. Rosemonte Drive
Phoenix, Arizona 85027
AZ933 AP AMC362642 - 362653,
AMC383809 -364072, 362655, 356539,
367062, 367840, 394416

NIXIE 950 5C 1 99 08/22/09

RETURN TO SENDER
ATTEMPTED - NOT KNOWN
UNABLE TO FORWARD

BC: 85004442700 *0979-02974-20-37

850270565040271



PLACE STICKER AT TOP OF ENVELOPE TO THE RIGHT OF THE RETURN ADDRESS FOR BEST RESULTS

SENDER: COMPLETE THIS SECTION

- Complete items 1, 2, and 3. Also complete item 4 if Restricted Delivery is desired.
- Print your name and address on the reverse so that we can return the card to you.
- Attach this card to the back of the mailpiece, or on the front if space permits.

1. Article Addressed to:

J. Varney, Nature's Beauty Unlimited LTD
 1616 W. Rosemonte Drive
 Phoenix, Arizona 85027
 AZ933 AB AMC362642 - 362653,
 AMC383809 - 364072, 362655, 356539,
 367062, 367840, 394416

2. Article Number
 (Transfer from service label)

7008 2810 0000 6261 3031

PS Form 3811, February 2004

Domestic Return Receipt

10000-00-00-1000

RECIPIENT: COMPLETE THIS SECTION

A. Signature
x Annabel Houston Agent Addressee

B. Received by (Printed Name) *Annabel Houston* C. Date of Delivery *8-24-04*

D. Is delivery address different from item 1? Yes No
 If YES, enter delivery address below:

3. Service Type
 Certified Mail Express Mail
 Registered Return Receipt for Merchandise
 Insured Mail C.O.D.

4. Restricted Delivery? (Extra Fee) Yes No



United States Department of the Interior



BUREAU OF LAND MANAGEMENT
Arizona State Office
One North Central Avenue, Suite 800
Phoenix, Arizona 85004-4427
www.blm.gov/az/

In Reply Refer To:

August 19, 2009

3800 (9330) AB
AMC364072, AMC362642, AMC383809,
AMC394416, AMC356525, AMC367062,
AMC367840

CERTIFIED MAIL – RETURN RECEIPT REQUESTED

NOTICE

Duell and Company, Inc.	:	AMC362642 - 362653, AMC383809 -
249 North Brand Blvd #499	:	364072, 362655, 356539, 367062, 367840,
Glendale, California 91203	:	394416
CMRR# 7008 2810 0000 6281 3000	:	Nature's Beauty No. 1 - 12,
	:	Nature's Beauty No. 1 - 4,
Zpower Technologies LTD	:	Nature's Beauty #13, Nature's Beauty #14
8 Shepherd Market #343	:	Nature's Beauty #15, Nature's Beauty #15,
Mayfair, London UK W1J7JY	:	Nature's Beauty #15, Nature's Beauty #16
CMRR#	:	

Natural Stone and Mineral LLC
Nature's Beauty Unlimited LLC
432 S. Belair Road #120
Martinez, Georgia 30907
CMRR# 7008 2810 0000 6281 3024

Nature's Beauty Unlimited LTD
James Varney
1616 W. Rosemonte Drive
Phoenix, Arizona 85027
CMRR# 7008 2810 0000 6281 3031

Roy Arthur
Nature's Beauty Unlimited LTD
P.O. Box 543
Whittier, California 90608
CMRR# 7008 2810 0000 6281 3048

Nature's Beauty Unlimited LTD
3010 Wilshire Blvd #614
Los Angeles, California 90010
CMRR# 7008 2810 0000 6281 3055

Transfers Not Processed

On June 1, 2009, 16 Quit Claim Deeds (QCD) were received by the Arizona State Office, Bureau of Land Management (BLM), transferring 22 claims from Nature's Beauty Unlimited, LTD, ZPower Technologies LTD, Natural Stone and Minerals LLC, James Varney, Roy Arthur, and Nature's Beauty Unlimited LLC to Duell and Company, Inc.

The QCD's were erroneously processed as severed claims and given new claim numbers. Those numbers have been voided. All of these claims will retain their original AMC numbers.

The QCD's cannot be processed because the signature on the QCD's is not acceptable. The claims being transferred are owned by 4 different companies and 2 individuals, however there is only one signature on each QCD, that of Kathleen Richardson. It is unclear which company Kathleen Richardson represents. BLM requires a notarized signature for each owner of the mining claim who is transferring their interest in the claim. Because there are several companies involved in these transfers it is important to clearly show who is signing on behalf of each company. Also, the claim names listed on the QCD's are incorrect, based on the original location notices. The claim names on the QCD should match what was submitted on the original location notice.

Please obtain the correct signatures on each QCD, correct the claim names, and provide the corrected documents to this office within 30 days of your receipt of this notice. If we do not receive the corrected documents within 30 days of your receipt of this notice, no further action will be taken on these transfers and the non-refundable processing fee will be retained by BLM.

If additional information is required, please contact Amy Bunda at 602-417-9334. Please include your AMC serial number(s) on all correspondence.


Patrick Madigan

Acting Group Administrator
Renewable and Mineral Resources Group

UNITED STATES
DEPARTMENT OF INTERIOR
Bureau of Land Management
Arizona State Office
One North Central Avenue, Suite 800
Phoenix, Arizona 85004-4427


OFFICIAL BUSINESS
PENALTY FOR PRIVATE USE \$300

BLI
RECEIVED

2009 SEP -3 P

PHOENIX, ARIZONA

CERTIFIED MAIL



7008 2810 0000 6281 3048



UNITED STATES POSTAGE
U.S. OFFICIAL MAIL
PENALTY FOR PRIVATE USE \$300
02 1A
0004205804 AUG 20 2009
MAILED FROM ZIP CODE 85004
\$ 05.54⁰

Roy Arthur, Nature's Beauty Unlimited LTD
P.O. Box 543
Whittier, California 90608
AZ933 AB AMC362642 - 362653,
AMC383809 -364072, 362655, 356539,
367062, 367840, 394416

**NOT DELIVERABLE
AS ADDRESSED
UNABLE TO FORWARD**

NIXIE 908 5E 1 01 08/01/09

**RETURN TO SENDER
NOT DELIVERABLE AS ADDRESSED
UNABLE TO FORWARD**

BC: 85004442700 *0978-02375-20-37

9060830518 0008



SENDER COMPLETE THIS SIDE

- Complete items 1, 2, and 3. Also complete item 4 if Restricted Delivery is desired.
- Print your name and address on the reverse so that we can return the card to you.
- Attach this card to the back of the mailpiece, or on the front if space permits.

1. Article Addressed to:

Roy Arthur, Nature's Beauty Unlimited LTD
 P.O. Box 543
 Whittier, California 90608
 AZ933 AB AMC362642 - 362653,
 AMC383809 - 364072, 362655, 356539,
 367062, 367040, 394416

2. Article Number

(Transfer from service label)

7008 2810 0000 6281 3048

PS Form 3811, February 2004

Domestic Return Receipt

10000-02-00-1040

RECIPIENT COMPLETE THIS SIDE

A. Signature Agent
 Addressee

B. Received by (Printed Name) C. Date of Delivery

D. Is delivery address different from item 1? Yes
 If YES, enter delivery address below No

3. Service Type
 Certified Mail Express Mail
 Registered Return Receipt for Merchandise
 Insured Mail O.D.D.

4. Restricted Delivery? (See Post) Yes



United States Department of the Interior



BUREAU OF LAND MANAGEMENT

Arizona State Office

One North Central Avenue, Suite 800

Phoenix, Arizona 85004-4427

www.blm.gov/az/

In Reply Refer To:

August 19, 2009

3800 (9330) AB

AMC364072, AMC362642, AMC383809,

AMC394416, AMC356525, AMC367062,

AMC367840

CERTIFIED MAIL – RETURN RECEIPT REQUESTED

NOTICE

Duell and Company, Inc.
249 North Brand Blvd #499
Glendale, California 91203
CMRR# 7008 2810 0000 6281 3000

Zpower Technologies LTD
8 Shepherd Market #343
Mayfair, London UK W1J7JY
CMRR#

Natural Stone and Mineral LLC
Nature's Beauty Unlimited LLC
432 S. Belair Road #120
Martinez, Georgia 30907
CMRR# 7008 2810 0000 6281 3024

Nature's Beauty Unlimited LTD
James Varney
1616 W. Rosemonte Drive
Phoenix, Arizona 85027
CMRR# 7008 2810 0000 6281 3031

Roy Arthur
Nature's Beauty Unlimited LTD
P.O. Box 543
Whittier, California 90608
CMRR# 7008 2810 0000 6281 3048

: AMC362642 - 362653, AMC383809 -
: 364072, 362655, 356539, 367062, 367840,
: 394416
: Nature's Beauty No. 1 - 12,
: Nature's Beauty No. 1 - 4,
: Nature's Beauty #13, Nature's Beauty #14
: Nature's Beauty #15, Nature's Beauty #15,
: Nature's Beauty #15, Nature's Beauty #16

Nature's Beauty Unlimited LTD
3010 Wilshire Blvd #614
Los Angeles, California 90010
CMRR# 7008 2810 0000 6281 3055

Transfers Not Processed

On June 1, 2009, 16 Quit Claim Deeds (QCD) were received by the Arizona State Office, Bureau of Land Management (BLM), transferring 22 claims from Nature's Beauty Unlimited, LTD, ZPower Technologies LTD, Natural Stone and Minerals LLC, James Varney, Roy Arthur, and Nature's Beauty Unlimited LLC to Duell and Company, Inc.

The QCD's were erroneously processed as severed claims and given new claim numbers. Those numbers have been voided. All of these claims will retain their original AMC numbers.

The QCD's cannot be processed because the signature on the QCD's is not acceptable. The claims being transferred are owned by 4 different companies and 2 individuals, however there is only one signature on each QCD, that of Kathleen Richardson. It is unclear which company Kathleen Richardson represents. BLM requires a notarized signature for each owner of the mining claim who is transferring their interest in the claim. Because there are several companies involved in these transfers it is important to clearly show who is signing on behalf of each company. Also, the claim names listed on the QCD's are incorrect, based on the original location notices. The claim names on the QCD should match what was submitted on the original location notice.

Please obtain the correct signatures on each QCD, correct the claim names, and provide the corrected documents to this office within 30 days of your receipt of this notice. If we do not receive the corrected documents within 30 days of your receipt of this notice, no further action will be taken on these transfers and the non-refundable processing fee will be retained by BLM.

If additional information is required, please contact Amy Bunda at 602-417-9334. Please include your AMC serial number(s) on all correspondence.


Patrick Madigan

Acting Group Administrator
Renewable and Mineral Resources Group

*A. Bunda
12/4/07*

December 04, 2007

In Reply Refer To:
3800 (AZ-933) AB
AMC356525

CERTIFIED MAIL - RETURN RECEIPT REQUESTED No.7005 3110 0000 2181 7466

Ms. Lona Smith
18 Dove Lane
Yerington, Nevada 89447

Your note regarding payment of the 2008 maintenance fees for AMC356529, 356531, 356532, 356535, 356536, 356538, and 356527, was received by this office on September 4, 2007. You included a Visa card number for us to charge in the amount of \$925. All of the above mentioned mining claims are closed. Therefore, we did not charge your credit card.

If additional information is required, please contact Amy Bunda at 602-417-9334. Please include your AMC serial number(s) on all correspondence.

/s/ Alvin L. Burch

Alvin L. Burch
Group Administrator
Renewable and Mineral Resources Group

Enclosures

ABunda:pb:12/03/07

SENDER: COMPLETE THIS SECTION

- Complete items 1, 2, and 3. Also complete item 4 if Restricted Delivery is desired.
- Print your name and address on the reverse so that we can return the card to you.
- Attach this card to the back of the mailpiece, or on the front if space permits.


1. Article Addressed to: **DEC 04 2007**

Ms. Lona Smith
18 Dove Lane
Yerington, Nevada 89447
933(AB) AMC356525

RECEIVED
 BUREAU OF
 MANAGEMENT
 DEC 13 P 1:03
 ARIZONA STATE OFFICE
 ARIZONA
 YERINGTON NV 89
 DEC 10 2007

*** COMPLETE THIS SECTION ON DELIVERY**

A. Signature

X

 Agent AddresseeB. Received by (*Printed Name*)

C. Date of Delivery

D. Is delivery address different from item 1? YesIf YES, enter delivery address below: No

3. Service Type

 Certified Mail Express Mail Registered Return Receipt for Merchandise Insured Mail C.O.D.4. Restricted Delivery? (*Extra Fee*) Yes

2. Article Number

*(Transfer from service label)***7005 3110 0000 2181 7466**

UNITED STATES POSTAL SERVICE

ALNO NV 895

38 DEC 2007 PM 3 11

First-Class Mail
Postage & Fees Paid
USPS
Permit No. G-10

- Sender: Please print your name, address, and ZIP+4 in this box •

AZ
933

U.S. DEPARTMENT OF THE INTERIOR
BUREAU OF LAND MANAGEMENT
ARIZONA STATE OFFICE
ONE NORTH CENTRAL AVE. SUITE 800
PHOENIX, ARIZONA 85004-4427

444
444
444
444
444
444
444
444
444
444

Date: 12/4/07

ROUTING AND TRANSMITTAL SLIP

TO: (Name, office symbol, room number, building, Agency/Post)	Initials	Date
1. Amy Bunda (AZ 933)	AB	12/4/07
2. Al Burch (AZ 932)	Al. Burch	12/4/07
3. Pauline Brown (AZ 933)	PB	DEC 04 2007
4.		
5.		
6.		
7.		
8.		
9.		

Action	File	Note and Return
Approval	For Clearance	Per Conversation
As Requested	For Correction	Prepare Reply
Circulate	For Your Information	See Me
Comment	Investigate	X Signature
x Coordination	Justify	

REMARKS:

DO NOT use this form as a RECORD of approvals, concurrences, disposal, clearances, and similar actions

From: (Name, org. symbol, Agency/Post) Amy Bunda Land Law Examiner, AZ933	Room No.
	Phone No. FTS x 334

OPTIONAL FORM 41 (Rev. 7/76)
 Prescribed by GSA
 FPMR (41 CFR) 101-11.206

Please find enclosed:

Mining claims in the name of Lona Smith, Laura Smith and Thomas Smith along with These Thomas Smith holds All Of Nature's Beauty # 3 AMC # 356527 as well as those attached herein. You will also find the plot maps to all claims.

Payment :

Visa,

802-1325-6839-6996

Exp date : 06/09

Virgina Coutts

Amount owed \$925.00

Thank you in advance

Lona Smith

18 dove Lane

Yerington, NV. 89447

ARIZONA
STATE OFFICE
PHOENIX, ARIZONA

2001 SEP -4 P 12:10

RECEIVED
BUREAU OF
LAND MANAGEMENT



Recorded and Requested by: Roger J. Remy)
)
AND WHEN RECORDED, RETURN TO:)
Name: Laura Smith,, Lona Smith,)
Thomas Smith JTRS)
Address: 18 Dove Lane)
City, State, Zip: Yerington, Nevada 89447)
Phone: 775-463-1757)

-----Above This Line Reserved For Official Use Only-----

FEE
5
18
\$5
\$1
\$14
64

WARRANTY DEED

NO TRANSFER FEE NECESSARY
EXEMPT UNDER ARS 11-1134

A-6

KNOW ALL MEN BY THESE PRESENTS THAT:

FOR VALUABLE CONSIDERATION of \$10.00 and other good and valuable consideration, cash in hand paid, the receipt and sufficiency of which is hereby acknowledged, ROGER J. REMY, an individual, (hereinafter referred to as the "GRANTOR"), does hereby convey and warrant unto LONA SMITH, LAURA SMITH and THOMAS SMITH, individuals taking title as Joint Tenants with Right of Survivorship, (hereinafter collectively referred to as GRANTEES), the following lands and property, together with all improvements located thereon, lying in the City of Mayer, County of Yavapai, State of Arizona, to wit:

Those certain tracts commonly known as Nature's Beauty No's 5, 7, 8, 11 12 and 14, more specifically described as "All of AMC 356529, 356531, 356532, 356535, 356536, and 356538, and hereinafter more specifically described in Exhibit "A" (Attached) identifying tracts No's 5, 7, and 8 and Exhibit "B" (Attached) identifying tracts 11, 12 and 14.

Prior instrument reference for: All of AMC 356529, 356531 & 356532, identified as Nature's Beauty No's 5, 7 and 8 recorded 04/17/2003 in Book 4022, Page 216, Document No. 3570742, of the Recorder of Yavapai County, Arizona, and;

Prior instrument reference for: All of AMC 356535, 356536, and 356538, identified as Nature's Beauty No's 11, 12 and 14 recorded 04/17/2003 in Book 4022, Page 217, Document No. 3570743.



SUBJECT to all easements, rights-of-way, protective covenants and mineral reservations of record, if any, and more specifically;


1. Annual assessment work for the year 2003 and subsequent years, an encumbrance upon said mining claim as affected by ARS 27-208, et seq.
2. Any items, circumstances, boundary conflicts, over staking of claims, or other matters which an inspection of the area where these claims are located would reveal.
3. The rights of the United States of America and the State of Arizona as set forth in the general mining law, concerning minerals and mining of mineral lodes and deposits.
4. Any and all rights of way over and upon the claims being considered herein as they now exist.

TO HAVE AND TO HOLD same unto Grantees, and unto Grantee's heirs and assigns forever, with all appurtenances thereunto belonging.

GRANTOR does for Grantor and Grantor's heirs, personal representatives, executors and assigns forever hereby covenant with **GRANTEE** that Grantor is lawfully seized in fee simple of said lands and property; that the lands and property are free from all encumbrances, unless otherwise noted above; that Grantor has a good right to sell and convey the same as aforesaid; and to forever warrant and defend the title to the said lands against all claims whatever.

Taxes for tax year 2006 shall be prorated between Grantor and Grantees as of the date selected by Grantor and Grantee, or paid by Grantees, or paid by Grantor.

WITNESS Grantor's hand this the 16TH day of MARCH, 2006.



Roger J. Remy, Grantor



State of ARIZONA)
County of YAVAPAI)

ACKNOWLEDGEMENT

The foregoing instrument was acknowledged before me this 16TH day of MARCH, 2006, by Roger J. Remy

Kenneth J. Singer
NOTARY PUBLIC

WITNESS MY HAND AND SEAL



KENNETH J. SINGER
Notary Public - Arizona
Yavapai County
Expires 01/31/09

Grantor's Name, Address, Phone:

Roger J. Remy
6704 Welton Drive N.E.
Albuquerque, NM 87109

505-553-8716

Grantee(s) Name, Address, phone:

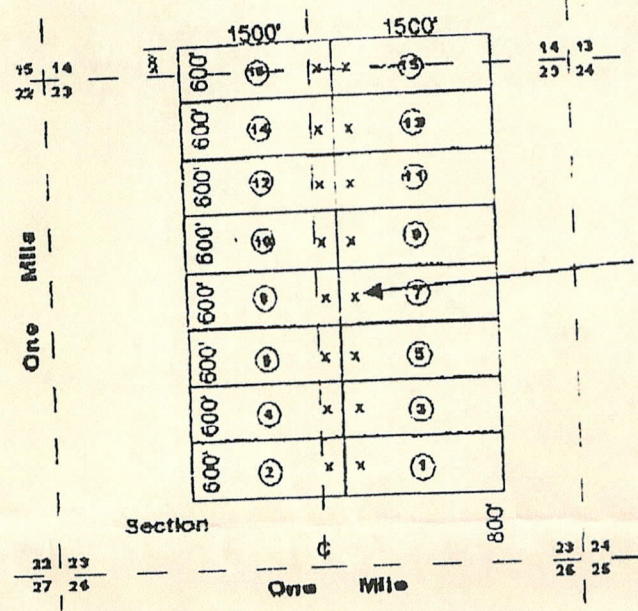
Lona Smith, Laura Smith, Thomas Smith
18 Dove Lane
Yerington, NV 89447

775-463-1757

SEND TAX STATEMENTS TO
GRANTEES



EXH.



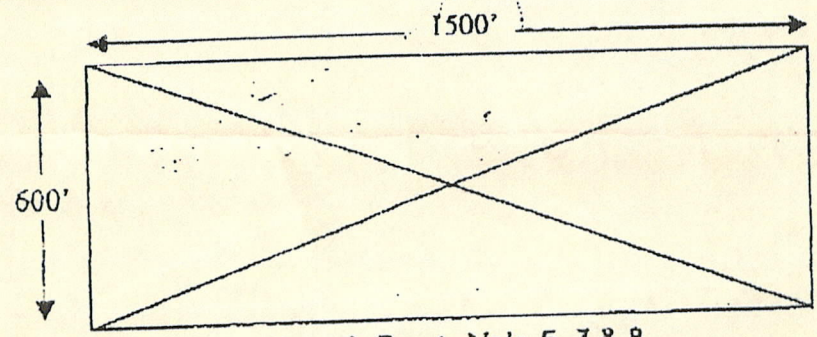
RECORDERS MEMO: LEGIBILITY
QUESTIONABLE FOR GOOD REPRODUCTION

X = Location Monument = 50 Feet
East & West of End Lines & 300'
From Side Lines.

NATURE'S BEAUTY NUMBERS 1 THROUGH 16 as recorded in the records of the Yavapai County Recorder's office. APN Numbers to follow AMC Numbers are 356525 through 356540.

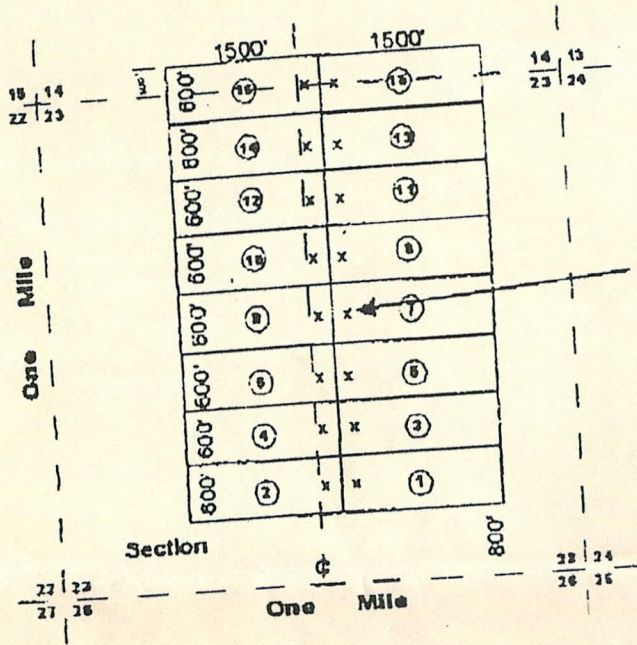
Claims 1 through 14 are all in Section 23, T12N, and R1E, while 15 and 16 are partially in Section 23 and partially in section 14.

From the 1969 filing, Roseway Number 16 is further described as "Beginning at a point in an East direction 1450 feet from the discovery shaft (at which this notice is posted), being in the center of the East end line of said claim; North 300 feet to a point being the North-east corner of said claim; thence West 1500 feet to a post being at the North-west corner of said claim; thence South 300 feet to a post at the center of the West end of this claim; thence South-west corner of said claim; thence east 1500 to a post at the South-east corner of said claim; thence North 300 feet to the place of beginning."



Nature's Beauty No's. 5, 7 & 8

The total area of Nature's Beauty No's. 5, 7 & 8, or 2,700,000 S.F. is hereby conveyed from Nature's Beauty Unlimited, Ltd: to "Roger J. Remy": All of the tracts known as Nature's Beauty No's. 5, 7 & 8.



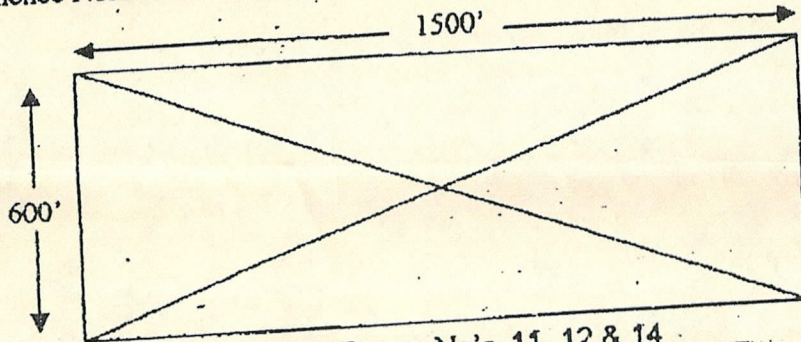
RECORDERS MEMO: LEGIBILITY
QUESTIONABLE FOR GOOD REPRODUCTION

X = Location Monument = 50 Feet
East & West of End Lines & 300'
From Side Lines.

NATURE'S BEAUTY NUMBERS 1 THROUGH 16 as recorded in the records of the Yavapai County Recorder's office. APN Numbers to follow. AMC Numbers are 356525 through 356540.

Claims 1 through 14 are all in Section 23, T12N, and R1E, while 15 and 16 are partially in Section 23 and partially in section 14.

From the 1969 filing, Roseway Number 16 is further described as "Beginning at a point in an East direction 1450 feet from the discovery shaft (at which this notice is posted), being in the center of the East end line of said claim; North 300 feet to a point being the North-east corner of said claim; thence West 1500 feet to a post being at the North-west corner of said claim; thence South 300 feet to a post at the center of the West end of this claim; thence South 300 feet to a post at the South-west corner of said claim; thence east 1500 to a post at the South-east corner of said claim; thence North 300 feet to the place of beginning."



Nature's Beauty No's. 11, 12 & 14

The total area of Nature's Beauty No's. 11, 12 & 14, or 2,700,000 S.F. is hereby conveyed from Nature's Beauty Unlimited, Ltd. to "Roger J. Remy". All of the tracts known as Nature's Beauty No's. 11, 12 & 14.



**PRIORITY
MAIL**

UNITED STATES POSTAL SERVICE

PLACE RETURN ADDRESS, FOLD AT DOTTED LINE
CERTIFIED MAIL™



7006 2760 0004 2355 5394

Smith
18 Dove Lane
Yerington, NV.
89447



U.S. POSTAGE
METERS PERMITTED
NO POSTAGE
NECESSARY
IF MAILED
IN THE UNITED STATES

0000

POSTAGE WILL BE PAID BY ADDRESSEE
NO POSTAGE
NECESSARY
IF MAILED
IN THE UNITED STATES

85004

U.S. POSTAGE
METERS PERMITTED
NO POSTAGE
NECESSARY
IF MAILED
IN THE UNITED STATES

\$7.25
00042055-05

RECEIVED
BUREAU OF
LAND MANAGEMENT

2007 SEP -4 P 12:11

ARIZONA
STATE OFFICE
PHOENIX, ARIZONA

Bureau of Land Management
Arizona State Office
One North Central Avenue
Suite 800
Phoenix, AZ 85004-4427

How to Use

1. Place postage meter label in the window area of the Priority Mail envelope. Labels must be applied by a USPS employee.
2. Affix (appropriate) Priority Mail label to the front of the Priority Mail mailer.
3. Seal flap on Priority Mail mailer envelope.



Cradle to Cradle Certification is awarded to products that pursue an innovative vision of ecologically-intelligent design that eliminates the concept of waste. This USPS® packaging has been certified for its material content, recyclability, and manufacturing characteristics.

Please recycle.



EP14H

This packaging is the property of the U.S. Postal Service® and is provided solely for use in sending Priority Mail®. Misuse may be a violation of federal law. This packaging is not for resale.

*A. Bunda
12/7/06*

In Reply Refer To:
3800 (AZ-933) AB
AMC356525

December 14, 2006

CERTIFIED MAIL - RETURN RECEIPT REQUESTED No. 7005 3110 0000 2181 0320

Ms. Lona Smith
18 Dove Lane
Yerington, Nevada 89447

Your 2007 maintenance fee payment of \$900 was received in this office on September 6, 2006. The payment is being refunded because the seven mining claims are closed. They are AMC356527, AMC356529, AMC356531, AMC356532, AMC356535, AMC356536, and AMC356538. You should receive the refund within 4 – 6 weeks.

At the time the claims were located on September 9, 2002, the land was included in a proposed land exchange and was segregated from the location of mining claims. Mr. Albert Martin was notified of this situation at the time he filed the claims with the Bureau of Land Management. Enclosed are a copy of the document Mr. Martin signed when he filed the claims and also a copy of the decision letter declaring the claims null and void ab initio.

If additional information is required, please contact Amy Bunda at 602-417-9334. Please include your AMC serial number(s) on all correspondence.

/s/ Alvin L. Burch

Alvin L. Burch
Group Administrator
Renewable and Mineral Resources Group

Enclosures

ABunda:pb:12/07/06

SENDER: COMPLETE THIS SECTION

- Complete items 1, 2, and 3. Also complete item 4 if Restricted Delivery is desired.
- Print your name and address on the reverse so that we can return the card to you.
- Attach this card to the back of the mailpiece, or on the front if space permits.

1. Article Addressed to:

DEC 14 2006

Ms. Lona Smith
18 Dove Lane
Yerington, Nevada 89447
933(AB) AMC356525

2. Article Number

*(Transfer from service label)***7005 3110 0000 2181 0320****COMPLETE THIS SECTION ON DELIVERY**

A. Signature

X*Thomas T Smith* Agent AddresseeB. Received by (*Printed Name*)


C. Date of Delivery

D. Is delivery address different from item 1? Yes
 If YES, enter delivery address below: No

3. Service Type

 Certified Mail Express Mail Registered Return Receipt for Merchandise Insured Mail C.O.D.4. Restricted Delivery? (*Extra Fee*) Yes

UNITED STATES POSTAL SERVICE



First-Class Mail
Postage & Fees Paid
USPS
Permit No. G-10

AZ
933

• Sender: Please print your name, address, and ZIP+4 in this box •

**U.S. DEPARTMENT OF THE INTERIOR
BUREAU OF LAND MANAGEMENT
ARIZONA STATE OFFICE
ONE NORTH CENTRAL AVE. SUITE 800
PHOENIX, ARIZONA 85004-4427**

ARIZONA
STATE OFFICE
PHOENIX, ARIZONA
2006 DEC 27 P 1:23
BUREAU OF
LAND MANAGEMENT

C041





United States Department of the Interior

COPY



BUREAU OF LAND MANAGEMENT
Arizona State Office
One North Central Avenue, Suite 800
Phoenix, Arizona 85004-4427
www.blm.gov/az/

In Reply Refer To:
3800 (AZ-933) AB
AMC356525

December 14, 2006

CERTIFIED MAIL - RETURN RECEIPT REQUESTED No. 7005 3110 0000 2181 0320

Ms. Lona Smith
18 Dove Lane
Yerington, Nevada 89447

Your 2007 maintenance fee payment of \$900 was received in this office on September 6, 2006. The payment is being refunded because the seven mining claims are closed. They are AMC356527, AMC356529, AMC356531, AMC356532, AMC356535, AMC356536, and AMC356538. You should receive the refund within 4 – 6 weeks.

At the time the claims were located on September 9, 2002, the land was included in a proposed land exchange and was segregated from the location of mining claims. Mr. Albert Martin was notified of this situation at the time he filed the claims with the Bureau of Land Management. Enclosed are a copy of the document Mr. Martin signed when he filed the claims and also a copy of the decision letter declaring the claims null and void ab initio.

If additional information is required, please contact Amy Bunda at 602-417-9334. Please include your AMC serial number(s) on all correspondence.

Alvin L. Burch
Group Administrator
Renewable and Mineral Resources Group

Enclosures

Date: 12/7/06

ROUTING AND TRANSMITTAL SLIP

TO: (Name, office symbol, room number, building, Agency/Post)	Initials	Date
1. Amy Bunda (AZ 933)	AB	12/7/06
2. Al Burch (AZ 932)	A. Burch	12/14/06
3. Pauline Brown (AZ 933)	PB	DEC 14 2006
4.		
5.		
6.		
7.		
8.		
9.		

Action	File	Note and Return
Approval	For Clearance	Per Conversation
As Requested	For Correction	Prepare Reply
Circulate	For Your Information	See Me
Comment	Investigate	X Signature
X Coordination	Justify	

REMARKS:

DO NOT use this form as a RECORD of approvals, concurrences, disposal, clearances, and similar actions

From: (Name, org. symbol, Agency/Post)	Room No.
Amy Bunda Land Law Examiner, AZ933	Phone No. FTS x 334

OPTIONAL FORM 41 (Rev. 7/76)
Prescribed by GSA
FPMR (41 CFR) 101-11.206

AMC 356525

we have enclosed an extra \$25.00 dollars for AMC 356527 the fees increase was Imposed last year, As Mr. Smith was not notified about the increase in fees last year until after the payment had been recived by your office we have enclosed the extra \$25.00 with this years Fees. When fees are increased people should be notified by mail before fees are due . Mr. Smith has no way of knowing of such increases unless he is notified by mail. So we have rectified this in this years fees by adding the extra \$25.00 along with the rest of the fees. For AMC#, 356529, 356531, 356532, 356535, 356536, 356538, 356527
Thank you
Lona Smith

"Postmarked timely"

RECEIVED
B.L.M. AZ STATE OFFICE
2006 SEP -6 A 7:43
PHOENIX, ARIZONA

All 7 claims closed. \$900 refunded aB

Thomas T Smith
18 Dove Lane
Yerington, NV
89447

BLM
1 N. Central
Suite 800
Phoenix, AZ
89004

"Postmarked timely"

PHOENIX, ARIZONA

1 2001 SEP.-6 A 7:43

RECEIVED
BLM STATE OFFICE



**PRIORITY
MAIL**

UNITED STATES POSTAL SERVICE®

Apply Priority Mail Postage Here


Postmarked timely

Postmarked timely

POSTAGE
 \$4.55
 0304 1560 0000 6174 3592

United States Postal Service

DELIVERY CONFIRMATION™



0304 1560 0000 6174 3592

1
85004



**PRIORITY
MAIL**

UNITED STATES POSTAL SERVICE®

www.usps.com

©USPS 1995

***Mail bearing stamp postage inside the mailer must be canceled
by U.S. Postal Service prior to inserting into mailer.***

HOW TO USE:

1. Place pre-addressed envelope inside this Priority Mail mailer.
 - Make sure the address shows through the window
 - Any postage placed on the envelope must appear in the window area
 - Any postage applied to the envelope must be canceled by a USPS employee
2. Affix (appropriate) Priority Mail postage or meter strip to the front of the Priority Mail mailer
3. Seal flap on Priority Mail mailer envelope

EP-14 H April 2000

United States Department of the Interior

Bureau of Land Management
 BUSINESS & SUPPORT SVCS DIV
 ONE N CENTRAL AVE SUITE 800
 PHOENIX, AZ 85004 -4427
 Phone: (602) 417-9200

Receipt

No: 1359052

Transaction #: 1404545	
Date of Transaction: 09/18/2006	
CUSTOMER:	LONA SMITH 18 DOVE LANE YERINGTON,NV 89447

LINE #	QTY	DESCRIPTION	REMARKS	UNIT PRICE	TOTAL
1	1.00	LOCATABLE MINERALS / MINING CLAIMS-NOT NEW-UNADJUD,ONE AUTH NO. ONLY / MINING CLAIM MONEY RECEIVED (455) CASES: AMC356532/\$900.00	MAINT 2007 (7)	- n/a -	900.00
TOTAL:					\$900.00

PAYMENT INFORMATION					
1	AMOUNT:	\$900.00	POSTMARKED:	08/29/2006	
	TYPE:	CHECK	RECEIVED:	09/06/2006	
	CHECK NO:	390			
	NAME:	SMITH, LONA 18 DOVE LANE YERINGTON NV 89447			

REMARKS

This receipt was generated by the automated BLM Collections and Billing System and is a paper representation of a portion of the official electronic record contained therein.

7 claims closed \$900 refunded. AB 12/6/06

Authorized Date 12/06/2006

Instructions to Accounts AZ BLM REFUND \$900 TO LONA SMITH FOR 2007 MAINTENANCE
FEES PAID ON 7 CLOSED MINING CLAIMS AMC356527, 356529,
356531, 356532, 356535, 356536, AND 356538 RECEIPT #1359052 AB

Login ID 2393

Entry Date 12/06/2006

Total Amount \$900.00



United States Department of the Interior

BUREAU OF LAND MANAGEMENT

Arizona State Office

One North Central Avenue, Suite 800

Phoenix, AZ 85004-4427

www.az.blm.gov



TAKE PRIDE
IN AMERICA

In Reply Refer To:
3800 (933) AB
AMC356525

JAN 31 2006

NOTICE

Nature's Beauty Unlimited, Ltd	:	AMC356539
P.O. Box 543	:	Nature's Beauty No. 15
Whittier, California 90608	:	
	:	

Transfer Not Processed

On November 4, 2004, a Quit Claim Deed, to transfer ownership of the mining claim listed above, from Community Leasing Company, LLC, to Nature's Beauty Unlimited, Ltd. was received by the Arizona State Office, Bureau of Land Management (BLM).

According to BLM records, this claim is not owned by Community Leasing Company, LLC. It is owned by Nature's Beauty Unlimited, Ltd. Therefore, the transfer cannot be processed. The \$5 non-refundable fee you paid will be retained by the BLM. Please note that the processing fee for a transfer has increase to \$10 per claim, per transferee. The fee to process a segregated claim, which is when you transfer a portion of a claim, is \$25.

Please include your AMC serial number(s) on all correspondence. If additional information is required, please contact Amy Bunda at (602) 417-9334.

/s/ Ivy J. Garcia

Ivy J. Garcia
Group Administrator
Lands/Minerals Adjudication
and Withdrawals

ABunda:djj:01/27/06

A. Bunda
1/27/06
Ivy Garcia
1/31/2006

United States Department of the Interior
Bureau of Land Management
 BUSINESS & SUPPORT SVCS DIV
 222 N CENTRAL AVE
 PHOENIX, AZ 85004 -2203
 Phone: (602) 417-9200

Receipt	
No:	979718

Transaction #: 1014734
Date of Transaction: 11/04/2004
CUSTOMER: NATURES BEAUTY UNLIMITED LTD 1616 W ROSEMONT DR PHOENIX, AZ 85027

LINE #	QTY	DESCRIPTION	REMARKS	UNIT PRICE	TOTAL
1	1.00	LOCATABLE MINERALS / MINING CLAIMS-NOT NEW-UNADJUD, ONE AUTH NO. ONLY / MINING CLAIM MONEY RECEIVED (455) CASES: AMC356539/\$5.00	TRF (1)	- n/a -	5.00
2	2.00	IAC PRODUCTS / COPIES/PLOTTERS / CASEFILE/DOCUMENT COPIES / COPIES (B/W UP TO 11X17)-\$.13/P		0.13	0.26
TOTAL:					\$5.26

PAYMENT INFORMATION			
1	AMOUNT:	\$5.26	POSTMARKED: N/A
	TYPE:	CASH	RECEIVED: 11/04/2004
	NAME:	NATURES BEAUTY UNLIMITED LTD 1616 W ROSEMONT DR PHOENIX AZ 85027	

REMARKS

This receipt was generated by the automated BLM Collections and Billing System and is a paper representation of a portion of the official electronic record contained therein.

Not processed. Claim not owned by Community Leasing Company. AB

RECORDING REQUESTED BY:
Community Leasing Company, L.L.C.

AND WHEN RECORDED MAIL TO:

NAME Nature's Beauty Unlimited, Ltd.
STREET ADDRESS PO Box 543
CITY STATE ZIP Whittier, CA 90608

THIS SPACE FOR RECORDER'S USE ONLY:

GRANT DEED

The undersigned Grantor(s) declare(s) that the DOCUMENTARY TRANSFER TAX IS: \$ _____ County \$ _____ City _____ computed on the full value of the interest of property conveyed, or _____ computed on the full value less the value of liens or encumbrances remaining thereon at the time of sale OR transfer is exempt from tax for the following reason:

ASSESSORS PARCEL NO: _____

TITLE ORDER NO: _____

ESCROW NO: _____

FOR A VALUABLE CONSIDERATION, receipt of which is hereby acknowledged,

Grantor/Seller Community Leasing Company, LLC

hereby GRANT(S) to Grantee/Buyer Nature's Beauty Unlimited, Ltd.

RECEIVED
B.L.M. AZ STATE OFFICE
2004 NOV -4 A 10: 15
PHOENIX, ARIZONA

all that real property situated in the city of Mayer, County of Yavapai, State of Arizona described as: Within AMC 356539.

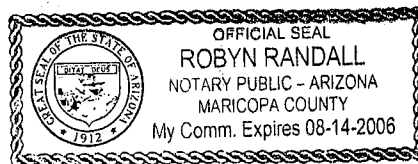
The S 1/2 of Nature's Beauty No. 15
Note: See the attached Exhibit "A" for further details.

Dated: February 19, 2004

Community Leasing Company, LLC
by [Signature]

STATE OF ARIZONA)
COUNTY OF Maricopa) SS
On February 19, 2004 before me Robyn Randall

personally appeared Eus Shouse personally known to me (or proved to me on the basis of satisfactory evidence) to be the person(s) whose name(s) is/are subscribed to the within instrument, and acknowledged to me that he/she/they executed the same in his/her/their authorized capacity(ies), and that by his/her/their signature(s) on the instrument the person(s) or the entity upon behalf of which the person(s) acted, executed the instrument.



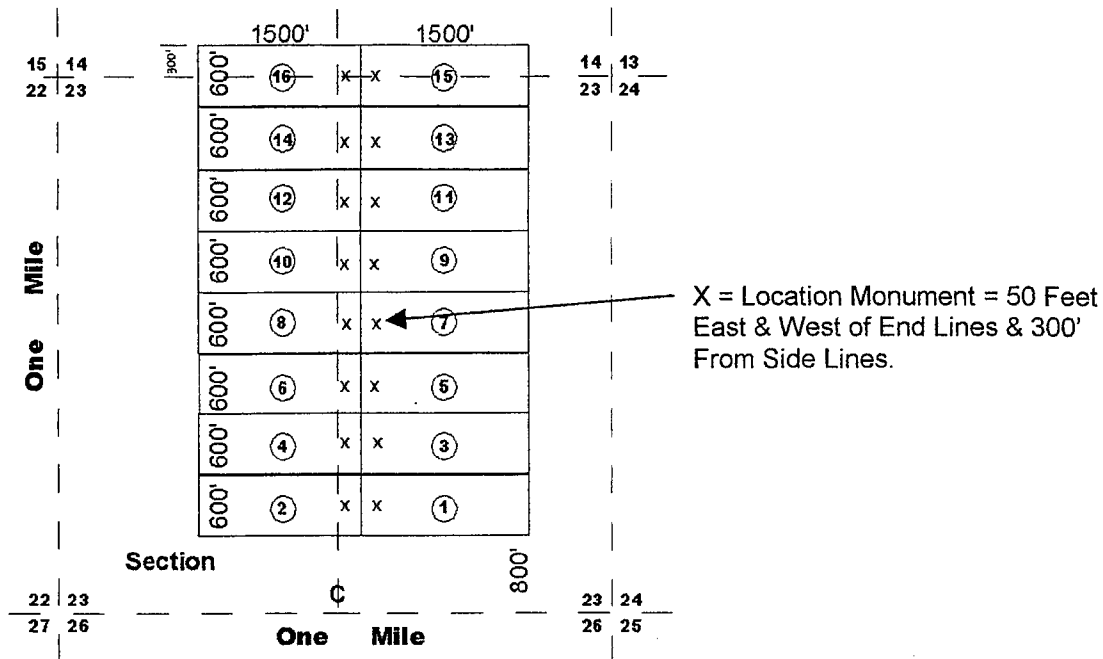
WITNESS my hand and official seal.
Signature Robyn Randall

(This area for official notary seal)

MAIL TAX STATEMENTS TO: NAME ADDRESS CITY, STATE & ZIP

Not processed. Claim is not owned by Community Leasing Company, LLC. AB

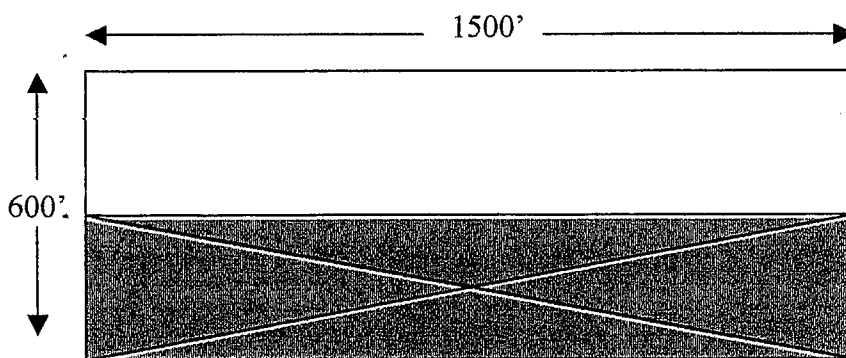
EXHIBIT "A"



NATURE'S BEAUTY NUMBERS 1 THROUGH 16 as recorded in the records of the Yavapai County Recorder's office. APN Numbers to follow. AMC Numbers are 353144 through 353159.

Claims 1 through 14 are all in Section 23, T12N, and R1E, while 15 and 16 are partially in Section 23 and partially in section 14.

From the 1969 filing, Roseway Number 16 is further described as "Beginning at a point in an East direction 1450 feet from the discovery shaft (at which this notice is posted), being in the center of the East end line of said claim; North 300 feet to a point being the North-east corner of said claim; thence West 1500 feet to a post being at the North-west corner of said claim; thence South 300 feet to a post at the center of the West end of this claim; thence South 300 feet to a post at the South-west corner of said claim; thence east 1500 to a post at the South-east corner of said claim; thence North 300 feet to the place of beginning."



Natures Beauty No. 15

RECEIVED
B.L.M. AZ STATE OFFICE
2004 NOV -4 A 10: 15
PHOENIX, ARIZONA

The total area of 450,000 Square Feet from within Natures Beauty No. 15 is hereby re-conveyed back to "Nature's Beauty Unlimited, Ltd." from "Community Leasing Company, L.L.C.": The S 1/2 of Nature's Beauty No.15.



United States Department of the Interior

BUREAU OF LAND MANAGEMENT
Arizona State Office
One North Central Avenue, Suite 800
Phoenix, Arizona 85004-4427
www.blm.gov/az/



*A. Bunda
7/6/06*

In Reply Refer To:
3800 (933) AB
AMC356525

July 6, 2006

CERTIFIED MAIL – RETURN RECEIPT REQUESTED No. 7005 2570 0001 0700 9021//9038

NOTICE

Lona, Laura and Thomas Smith	:	Lode Mining Claims
18 Dove Lane	:	AMC356529, AMC356531
Yerington, Nevada 89447	:	AMC356532, AMC356535
	:	AMC356536, AMC356538
Roger J. Remy	:	
6704 Welton Drive N.E.	:	
Albuquerque, New Mexico 87109	:	

Transfers Not Processed

On March 17, 2006, a Quit Claim Deed, to transfer ownership of six mining claims from Roger J. Remy to Lona, Laura and Thomas Smith was received by the Arizona State Office, Bureau of Land Management.

We cannot process the transfer of ownership. According to BLM records, these six claims were closed as of June 26, 2003, because, at the time of location, the land was not open to mineral entry. Also, at the time the claims were closed, the owners of record were Albert B. Martin and Nature's Beauty Unlimited LTD, not Mr. Remy. Transfer documents were submitted to transfer these claims to Mr. Remy; however, they were not processed because the claims were closed. Mr. Remy was notified of this action in a letter dated February 11, 2004.

If you have additional information that may facilitate the processing of these Quit Claim Deeds, please provide it to this office within 30 days of receipt of this notice. If no additional information is provided to this office, the transfers will not be processed. The non-refundable processing fees will be retained by BLM.

SENDER: COMPLETE THIS SECTION

- Complete items 1, 2, and 3. Also complete item 4 if Restricted Delivery is desired.
- Print your name and address on the reverse so that we can return the card to you.
- Attach this card to the back of the mailpiece, or on the front if space permits.

1. Article Addressed to: **JUL 06 2006**

**LONA, LAURA & THOMAS SMITH
18 DOVE LANE
YERINGTON, NV 89447
933(AB) AMC356525**

2. Article Number (Copy from service label)

COMPLETE THIS SECTION ON DELIVERY

A. Received by (Please Print Clearly) B. Date of Delivery

Thomas Smith

C. Signature

X Thomas T Smith

Agent

Addressee

D. Is delivery address different from item 1? Yes
If YES, enter delivery address below: No

3. Service Type

Certified Mail

Express Mail

Registered

Return Receipt for Merchandise

Insured Mail

C.O.D.

4. Restricted Delivery? (Extra Fee)

Yes

7005 2570 0001 0700 9021

UNITED STATES POSTAL SERVICE



First-Class Mail
Postage & Fees Paid
USPS
Permit No. G-10

• Sender: Please print your name, address, and ZIP+4 in this box •


AZ
933

**U.S. DEPARTMENT OF THE INTERIOR
BUREAU OF LAND MANAGEMENT
ARIZONA STATE OFFICE
ONE NORTH CENTRAL AVE. SUITE 800
PHOENIX, ARIZONA 85004-4427**

ARIZONA
STATE OFFICE
PHOENIX, ARIZONA

2006 JUL 18 P 2:32

RECEIVED
BUREAU OF
LAND MANAGEMENT



SENDER: COMPLETE THIS SECTION

- Complete items 1, 2, and 3. Also complete item 4 if Restricted Delivery is desired.
- Print your name and address on the reverse so that we can return the card to you.
- Attach this card to the back of the mailpiece, or on the front if space permits.

1. Article Addressed to:

JUL 06 2006

ROGER J. REMY
6704 WELTON DR N.E.
ALBUQUERQUE, NM 87109
 933(AB) AMC356525

2. Article Number (C)

7005 2570 0001 0700 9038

COMPLETE THIS SECTION ON DELIVERY


A. Received by (Please Print Clearly)

Remy

B. Date of Delivery

M 7/12/06

C. Signature

X  Agent Addressee

D. Is delivery address different from item 1?

 Yes

If YES, enter delivery address below:

 No

ARIZONA
 STATE OFFICE
 PHOENIX, ARIZONA

3. Service Type

 Certified Mail Express Mail Registered Return Receipt for Merchandise Insured Mail C.O.D.

4. Restricted Delivery? (Extra Fee)

 Yes

2006 JUL 14 P 3:31
 LAND MANAGEMENT
 BUREAU OF

UNITED STATES POSTAL SERVICE

ALBUQUERQUE NM 871

12 JUL 2008 PM 3 7



First-Class Mail
Postage & Fees Paid
USPS
Permit No. G-10

- Sender: Please print your name, address, and ZIP+4 in this box •

933 AZ

**U.S. DEPARTMENT OF THE INTERIOR
BUREAU OF LAND MANAGEMENT
ARIZONA STATE OFFICE
ONE NORTH CENTRAL AVE. SUITE 800
PHOENIX, ARIZONA 85004-4427**

414 C041



If additional information is required, please call Amy Bunda at (602) 417-9334. Please include your AMC serial number(s) on all correspondence.

/s/ Alvin L. Burch

Alvin L. Burch
Group Administrator
Renewable and Mineral Resources Group

ABunda:pb:07/05/06



United States Department of the Interior

BUREAU OF LAND MANAGEMENT
Arizona State Office
One North Central Avenue, Suite 800
Phoenix, Arizona 85004-4427
www.blm.gov/az/



In Reply Refer To:
3800 (933) AB
AMC356525

July 6, 2006

CERTIFIED MAIL – RETURN RECEIPT REQUESTED No. 7005 2570 0001 0700 9021//9038

NOTICE

Lona, Laura and Thomas Smith	:	Lode Mining Claims
18 Dove Lane	:	AMC356529, AMC356531
Yerington, Nevada 89447	:	AMC356532, AMC356535
	:	AMC356536, AMC356538
Roger J. Remy	:	
6704 Welton Drive N.E.	:	
Albuquerque, New Mexico 87109	:	

Transfers Not Processed

On March 17, 2006, a Quit Claim Deed, to transfer ownership of six mining claims from Roger J. Remy to Lona, Laura and Thomas Smith was received by the Arizona State Office, Bureau of Land Management.

We cannot process the transfer of ownership. According to BLM records, these six claims were closed as of June 26, 2003, because, at the time of location, the land was not open to mineral entry. Also, at the time the claims were closed, the owners of record were Albert B. Martin and Nature's Beauty Unlimited LTD, not Mr. Remy. Transfer documents were submitted to transfer these claims to Mr. Remy; however, they were not processed because the claims were closed. Mr. Remy was notified of this action in a letter dated February 11, 2004.

If you have additional information that may facilitate the processing of these Quit Claim Deeds, please provide it to this office within 30 days of receipt of this notice. If no additional information is provided to this office, the transfers will not be processed. The non-refundable processing fees will be retained by BLM.

Y903 

If additional information is required, please call Amy Bunda at (602) 417-9334. Please include your AMC serial number(s) on all correspondence.



Alvin L. Burch
Group Administrator
Renewable and Mineral Resources Group

Date: 7/5/06

ROUTING AND TRANSMITTAL SLIP

TO: (Name, office symbol, room number, building, Agency/Post)	Initials	Date
1. Amy Bunda (AZ 933)	AB	7/5/06
2. Al Burch (AZ 932)	A. Burch	7/6/06
3. Pauline Brown (AZ 933)	PB	JUL 06 2006
4.		
5.		
6.		
7.		
8.		
9.		

Action	File	Note and Return
Approval	For Clearance	Per Conversation
As Requested	For Correction	Prepare Reply
Circulate	For Your Information	See Me
Comment	Investigate	X Signature
x Coordination	Justify	

REMARKS:

DO NOT use this form as a RECORD of approvals, concurrences, disposal, clearances, and similar actions

From: (Name, org. symbol, Agency/Post) Amy Bunda Land Law Examiner, AZ933	Room No.
	Phone No. FTS x 334

OPTIONAL FORM 41 (Rev. 7/76)
 Prescribed by GSA
 FPMR (41 CFR) 101-11.206



United States Department of the Interior

BUREAU OF LAND MANAGEMENT

Arizona State Office
222 North Central Avenue
Phoenix, AZ 85004
www.az.blm.gov



Handwritten notes:
4/22/05
mly/cl
7/20/05

In Reply Refer To:
3800 (AZ-933) MH
AMC 356525

JUL 25 2005

CERTIFIED MAIL - RETURN RECEIPT REQUESTED

DECISION

Nature's Beauty Unlimited, Ltd.	:	Nature's Beauty No. 15
1616 West Rosemonte Drive	:	AMC 356539
Phoenix, Arizona 85027	:	
	:	
Community Leasing Company, LLC	:	
380 South Lake Avenue	:	
Pasadena, California 91101	:	

Grant Deed Rejected

On February 19, 2004, a Grant Deed was filed by Community Leasing Company, LLC, transferring the south half of Nature's Beauty No. 15 from Nature's Beauty Unlimited, Ltd. This Deed cannot be accepted because the area identified for transfer is located on lands that at the time of filing were segregated from the location of mining claims due to a proposed land exchange.

A review of our records indicates that the portion of Nature's Beauty No. 15 that lies within the segregated area is as follows:

Gila and Salt River Meridian, Arizona
T. 12 N., R. 1 E.,
section 23.

The Grant Deed covers the south half of Nature's Beauty No. 15 which is included in section 23; therefore the transfer is rejected.

You are required to reclaim all areas disturbed by your activities on lands encompassed by your mining claim(s) and/or site(s). After you complete the reclamation, you must notify the authorized officer of the appropriate surface managing agency so that the authorized officer may conduct a final site inspection and determine whether you may be released from liability. If you fail to reclaim the land to the satisfaction of the authorized officer, the surface management agency may cite you for noncompliance under its surface management regulations.

For land administered by the Bureau of Land Management (BLM), if you fail to reclaim the land to the satisfaction of the authorized officer as required in 43 CFR Subpart 3809, BLM will issue an order of noncompliance under 43 CFR 3809.601(a). If you fail to comply with the noncompliance order, BLM may take further action under 43 CFR 3809.604. Failure to conduct reclamation is a prohibited act that may subject you to criminal penalties. See 43 CFR 3809.605(h) and 43 CFR 3809.700

This decision may be appealed to the Interior Board of Land Appeals, Office of the Secretary, in accordance with the regulations contained in 43 CFR, Part 4 and the enclosed Form 1842-1. If an appeal is taken, your notice of appeal must be filed in this office (at the above address) within 30 days from receipt of this decision.

If you wish to file a petition pursuant to regulation 43 CFR 4.21 (58 FR 4939, January 19, 1993) for a stay of the effectiveness of this decision during the time that your appeal is being reviewed by the Board, the petition for a stay must accompany your notice of appeal. A petition for a stay is required to show sufficient justification based on the standards listed below. Copies of the notice of appeal and petition for a stay must also be submitted to each party named in this decision and to the Interior Board of Land Appeals and to the appropriate Office of the Solicitor (see 43 CFR 4.413) at the same time the original documents are filed with this office. If you request a stay, you have the burden of proof to demonstrate that a stay should be granted.

Standards for Obtaining a Stay

Except as otherwise provided by law or other pertinent regulation, a petition for a stay of a decision pending appeal shall show sufficient justification based on the following standards:

- (1) The relative harm to the parties if the stay is granted or denied,
- (2) The likelihood of the appellant's success on the merits,
- (3) The likelihood of immediate and irreparable harm if the stay is not granted, and
- (4) Whether the public interest favors granting the stay.

Please include your AMC serial numbers on all correspondence. If additional information is required, please call Mary Hyde at (602) 417-9356.

/s/ Ivy J. Garcia

Ivy J. Garcia
Group Administrator,
Lands/Minerals Adjudication and Withdrawals

Enclosure
Appeal Form 1842-1

MHyde:pb:07/22/05

Date: 07/25/2005

ROUTING AND TRANSMITTAL SLIP				
TO: (Name, office symbol, room number, building, Agency/Post)			Initials	Date
1. Mary Hyde			<i>MH</i>	7/25
2. Ivy Garcia			<i>IG</i>	7/25
3. Pauline Brown – for mailing			<i>PB</i>	7/25
4.				
5.				
6.				
7.				
8.				
9.				
	Action		File	Note and Return
	Approval		For Clearance	Per Conversation
	As Requested		For Correction	Prepare Reply
	Circulate		For Your Information	See Me
	Comment		Investigate	<input checked="" type="checkbox"/> Signature
	Coordination		Justify	Surname

REMARKS:

DO NOT use this form as a RECORD of approvals, concurrences, disposal, clearances, and similar actions

From: (Name, org. symbol, Agency/Post)

Phone No.

Mary Hyde (AZ 933)

602-417-9356



United States Department of the Interior

BUREAU OF LAND MANAGEMENT

Arizona State Office
222 North Central Avenue
Phoenix, AZ 85004-2203



In reply refer to:

3800 (933) MH
AMC 356525
AMC 356817
AMC 356818
AMC 357602
AMC 357911

FEB 11 2004

COPY

CERTIFIED MAIL – RETURN RECEIPT REQUESTED

Nature's Beauty Unlimited, Ltd.
1616 West Rosemonte Drive
Phoenix, Arizona 85027

Gentlemen:

On September 9, 2002, location notices for the Nature's Beauty No. 1 through Nature's Beauty No. 16 mining claims, AMC 356525 through AMC 356540, were filed.

A review of the case file indicated that the land covered by these claims was segregated from the location of mining claims due to a proposed land exchange. On June 26, 2003, a Decision was issued declaring the mining claims closed, (copy enclosed).

Because the claims are closed, the following Grant Deeds cannot be processed:

AMC 356525 Nature's Beauty No. 1
AMC 356526 Nature's Beauty No. 2
AMC 356527 Nature's Beauty No. 3
Seller: Nature's Beauty Unlimited, Ltd.
Buyer: Viastar Holdings, Inc. or David Dadon

AMC 356525 Nature's Beauty No. 1
AMC 356526 Nature's Beauty No. 2
AMC 356527 Nature's Beauty No. 3
Seller: Viastar Holdings, Inc. or David Dadon
Buyer: Nature's Beauty Unlimited, Ltd.

AMC 356525 Nature's Beauty No. 1
Seller: Nature's Beauty Unlimited, Ltd.
Buyer: General Capital Corporation

AMC 356527 Nature's Beauty No. 3
Seller: Nature's Beauty Unlimited, Ltd.
Buyer: R J H Trust, Richard J. Heath, Trustee

AMC 356527 Nature's Beauty No. 3
Seller: R J H Trust, Richard J. Heath, Trustee
Buyer: Thomas T. Smith

AMC 356528 Nature's Beauty No. 4
Seller: Nature's Beauty Unlimited, Ltd.
Buyer: East Coast Funding Corporation

Nature's Beauty No. 4
Seller: Nature's Beauty Unlimited, Ltd.
Buyer: Aerospace Consulting Corporation

AMC 356528 Nature's Beauty No. 4
Seller: A.M.I.T., Ltd.
Buyer: Nature's Beauty Unlimited, Ltd.
Serialized as AMC 356817

AMC 356529 Nature's Beauty No. 5
Seller: Nature's Beauty Unlimited, Ltd.
Buyer: A.M.I.T., Ltd.
Morning Spirit
Mary Wolf
Santos and J. Johnson
Serialized as AMC 356818

AMC 356529 Nature's Beauty No. 5
Seller: A.M.I.T., Ltd.
Buyer: Nature's Beauty Unlimited, Ltd.

AMC 356529 Nature's Beauty No. 5
Seller: Nature's Beauty Unlimited, Ltd.
Buyer: Roger J. Remy

AMC 356530 Nature's Beauty No. 6
Seller: Nature's Beauty Unlimited, Ltd.
Buyer: Mainland Investments 2002 Ltd.

AMC 356531 Nature's Beauty No. 7
AMC 356532 Nature's Beauty No. 8
Seller: Nature's Beauty Unlimited, Ltd.
Buyer: A.M.I.T., Ltd.
Morning Spirit
Mary Wolf
Santos and J. Johnson

Nature's Beauty No. 7
Nature's Beauty No. 8
Seller: A.M.I.T., Ltd.
Buyer: Nature's Beauty Unlimited, Ltd.

Nature's Beauty No. 7
Nature's Beauty No. 8
Seller: Nature's Beauty Unlimited, Ltd.
Buyer: Roger J. Remy

AMC 356533 Nature's Beauty No. 9
AMC 356534 Nature's Beauty No. 10
Seller: Nature's Beauty Unlimited, Ltd.
Buyer: Aerospace Consulting Corporation

AMC 356535 Nature's Beauty No. 11
AMC 356536 Nature's Beauty No. 12
AMC 356538 Nature's Beauty No. 14
Seller: Nature's Beauty Unlimited, Ltd.
Buyer: Roger J. Remy

AMC 356537 Nature's Beauty No. 13
Seller: Nature's Beauty Unlimited, Ltd.
Buyer: Aerospace Consulting Corporation
Dr. Roger Remy, President
Serialized as AMC 357603

AMC 356537 Nature's Beauty No. 13
Seller: Aerospace Consulting Corporation
Buyer: Dale Baker, et al
Serialized as AMC 357911

A refund of the \$140.00 submitted with the Grant Deeds for the above-referenced claims has been processed. A separate refund of \$5.00 has been processed to Thomas Smith.


On September 2, 2003, maintenance fees were paid for the following 18 claims:

AMC 356525 through AMC 356540
AMC 356603 – correct serial number is AMC 357603
AMC 356817

Because AMC 356525 through AMC 356538, AMC 356817, and AMC 357603 are closed, we are unable to process the maintenance fee payments for those claims. A refund of \$1,600.00 has been processed.

If you have any questions, please contact Mary Hyde at (602) 417-9356.

Sincerely,



Ivy J. Garcia
Group Administrator,
Lands/Minerals Adjudication and Withdrawals

cc: Viastar Holdings, Inc. (CM-RRR)
16000 Wilshire Blvd., Suite 500
Los Angeles, CA 90024-4527

*Revert to 10600 Wilshire Blvd.
Suite 500
Los Angeles, CA*

General Capital Corporation (CM-RRR)
1201 Broadway, Suite 607
New York, NY 10001

90024-4527

R J H Trust (CM-RRR)
Richard J. Heath, Trustee
1208 Davis Street
Johnson City, IL 62951

Thomas T. Smith (CM-RRR)
18 Dove Lane
Yerington, NV 89447

East Coast Funding Corporation (CM-RRR)
6130 W. Flamingo Road, Unit #135
Las Vegas, NV 89103

Aerospace Consulting Corporation (CM-RRR)
2309 Renard Place SE, Suite 120
Albuquerque, NM 87106

Mainland Investments 2002 Ltd. (REGISTERED MAIL)
180 Boleyn Road
London, United Kingdom U79QJ

A.M.I.T., Ltd. (CM-RRR)
P.O. Box 256
Wildomar, CA 92992

Roger J. Remy (CM-RRR)
6704 Welton Drive, NE
Albuquerque, NM 87109

Dale Baker (CM-RRR)
15826 Winriver Road
Brookings, OR 97415-9338

Betty Rinck (CM-RRR)
Ivan D. Rinck
Betty B. Rinck Revocable Living Trust
5180 Solar Heights
Eugene, OR 97405

JT Hamilton (CM-RRR)
3379 Calle Vista Drive
Medford, OR 97504

Rynd Miller (CM-RRR)
Vickie Miller
5607 Cloverlawn Drive
Grants Pass, OR 97527

Russell Barry (CM-RRR)
Eloise Barry
Inter Vivos Revocable Trust
121 Meadowview Drive
Medford, OR 97504

Bureau of Land Management
Arizona State Office
222 N. Central Avenue
Phoenix, AZ 85004-2203

AZ 933

OFFICIAL BUSINESS

PENALTY FOR PRIVATE USE, \$300

RECEIVED
BUREAU OF
LAND MANAGEMENT

2004 FEB 23 A 9: 22

ARIZONA
STATE OFFICE
PHOENIX, ARIZONA



7002 0860 0005 5111 8958

FEB 12 04


AZ

FOR PRIVATE
USE \$300
☆☆

2x32
NSA

[Handwritten signature]

Viastar Holdings, Inc.
16000 Wilshire Blvd, Suite 500
Los Angeles, Ca 90024-4527



SENDER: COMPLETE THIS SECTION

- Complete items 1, 2, and 3. Also complete item 4 if Restricted Delivery is desired.
- Print your name and address on the reverse so that we can return the card to you.
- Attach this card to the back of the mailpiece, or on the front if space permits.

1. Article Addressed to:

Viastar Holdings, Inc.
16000 Wilshire Blvd., Suite 500
Los Angeles, Ca 90024-4527
(933)MH AMC 356525, 356817, 356818,
357602, 357911

2. Article Number
(Transfer from service label)

7002 0860 0005 5111 8958

COMPLETE THIS SECTION ON DELIVERY

A. Signature Agent
X Addressee

B. Received by (Printed Name) C. Date of Delivery

D. Is delivery address different from item 1? Yes
If YES, enter delivery address below: No

3. Service Type
 Certified Mail Express Mail
 Registered Return Receipt for Merchandise
 Insured Mail C.O.D.

4. Restricted Delivery? (Extra Fee) Yes

*J. J. J. 2/10/2004
mlyde
2/10/04*

OFFICIAL COPIES /CF/ /SD READ/ /GROUP/ /SECTION/ /AUTHOR

3800 (933) MH

FEB 11 2004

AMC 356525

AMC 356817

AMC 356818

AMC 357602

AMC 357911

CERTIFIED MAIL – RETURN RECEIPT REQUESTED

Nature's Beauty Unlimited, Ltd.
1616 West Rosemonte Drive
Phoenix, Arizona 85027

Gentlemen:

On September 9, 2002, location notices for the Nature's Beauty No. 1 through Nature's Beauty No. 16 mining claims, AMC 356525 through AMC 356540, were filed.

A review of the case file indicated that the land covered by these claims was segregated from the location of mining claims due to a proposed land exchange. On June 26, 2003, a Decision was issued declaring the mining claims closed, (copy enclosed).

Because the claims are closed, the following Grant Deeds cannot be processed:

AMC 356525 Nature's Beauty No. 1

AMC 356526 Nature's Beauty No. 2

AMC 356527 Nature's Beauty No. 3

Seller: Nature's Beauty Unlimited, Ltd.

Buyer: Viastar Holdings, Inc. or David Dadon

AMC 356525 Nature's Beauty No. 1

AMC 356526 Nature's Beauty No. 2

AMC 356527 Nature's Beauty No. 3

Seller: Viastar Holdings, Inc. or David Dadon

Buyer: Nature's Beauty Unlimited, Ltd.

AMC 356525 Nature's Beauty No. 1
Seller: Nature's Beauty Unlimited, Ltd.
Buyer: General Capital Corporation

AMC 356527 Nature's Beauty No. 3
Seller: Nature's Beauty Unlimited, Ltd.
Buyer: R J H Trust, Richard J. Heath, Trustee

AMC 356527 Nature's Beauty No. 3
Seller: R J H Trust, Richard J. Heath, Trustee
Buyer: Thomas T. Smith

AMC 356528 Nature's Beauty No. 4
Seller: Nature's Beauty Unlimited, Ltd.
Buyer: East Coast Funding Corporation

Nature's Beauty No. 4
Seller: Nature's Beauty Unlimited, Ltd.
Buyer: Aerospace Consulting Corporation ✓

AMC 356528 Nature's Beauty No. 4
Seller: A.M.I.T., Ltd.
Buyer: Nature's Beauty Unlimited, Ltd.
Serialized as AMC 356817

AMC 356529 Nature's Beauty No. 5
Seller: Nature's Beauty Unlimited, Ltd.
Buyer: A.M.I.T., Ltd.
Morning Spirit
Mary Wolf
Santos and J. Johnson
Serialized as AMC 356818

AMC 356529 Nature's Beauty No. 5
Seller: A.M.I.T., Ltd. ✓
Buyer: Nature's Beauty Unlimited, Ltd.

AMC 356529 Nature's Beauty No. 5
Seller: Nature's Beauty Unlimited, Ltd. ✓
Buyer: Roger J. Remy

AMC 356530 Nature's Beauty No. 6 *sub 3/30*
Seller: Nature's Beauty Unlimited, Ltd.
Buyer: Mainland Investments 2002 Ltd.

AMC 356531 Nature's Beauty No. 7 *ref 3/30*
AMC 356532 Nature's Beauty No. 8 *ref 3/30*
Seller: Nature's Beauty Unlimited, Ltd.
Buyer: A.M.I.T., Ltd.
Morning Spirit
Mary Wolf
Santos and J. Johnson

Nature's Beauty No. 7
Nature's Beauty No. 8
Seller: A.M.I.T., Ltd.
Buyer: Nature's Beauty Unlimited, Ltd.

Nature's Beauty No. 7
Nature's Beauty No. 8
Seller: Nature's Beauty Unlimited, Ltd.
Buyer: Roger J. Remy

AMC 356533 Nature's Beauty No. 9
AMC 356534 Nature's Beauty No. 10
Seller: Nature's Beauty Unlimited, Ltd.
Buyer: Aerospace Consulting Corporation

AMC 356535 Nature's Beauty No. 11
AMC 356536 Nature's Beauty No. 12
AMC 356538 Nature's Beauty No. 14
Seller: Nature's Beauty Unlimited, Ltd.
Buyer: Roger J. Remy

AMC 356537 Nature's Beauty No. 13
Seller: Nature's Beauty Unlimited, Ltd.
Buyer: Aerospace Consulting Corporation
Dr. Roger Remy, President
Serialized as AMC 357603

AMC 356537 Nature's Beauty No. 13
Seller: Aerospace Consulting Corporation
Buyer: Dale Baker, et al
Serialized as AMC 357911

A refund of the \$140.00 submitted with the Grant Deeds for the above-referenced claims has been processed. A separate refund of \$5.00 has been processed to Thomas Smith.

On September 2, 2003, maintenance fees were paid for the following 18 claims:

AMC 356525 through AMC 356540
AMC 356603 – correct serial number is AMC 357603
AMC 356817

Because AMC 356525 through AMC 356538, AMC 356817, and AMC 357603 are closed, we are unable to process the maintenance fee payments for those claims. A refund of \$1,600.00 has been processed.

If you have any questions, please contact Mary Hyde at (602) 417-9356.

Sincerely,

/s/ Ivy J. Garcia

Ivy J. Garcia
Group Administrator,
Lands/Minerals Adjudication and Withdrawals

cc: Viastar Holdings, Inc. (CM-RRR)
16000 Wilshire Blvd., Suite 500
Los Angeles, CA 90024-4527

General Capital Corporation (CM-RRR)
1201 Broadway, Suite 607
New York, NY 10001

R J H Trust (CM-RRR)
Richard J. Heath, Trustee
1208 Davis Street
Johnson City, IL 62951

Thomas T. Smith (CM-RRR)
18 Dove Lane
Yerington, NV 89447

East Coast Funding Corporation (CM-RRR)
6130 W. Flamingo Road, Unit #135
Las Vegas, NV 89103

Aerospace Consulting Corporation (CM-RRR)
2309 Renard Place SE, Suite 120
Albuquerque, NM 87106

Mainland Investments 2002 Ltd. (REGISTERED MAIL)
180 Boleyn Road
London, United Kingdom U79QJ

A.M.I.T., Ltd. (CM-RRR)
P.O. Box 256
Wildomar, CA 92992

Roger J. Remy (CM-RRR)
6704 Welton Drive, NE
Albuquerque, NM 87109

Dale Baker (CM-RRR)
15826 Winriver Road
Brookings, OR 97415-9338

Betty Rinck (CM-RRR)
Ivan D. Rinck
Betty B. Rinck Revocable Living Trust
5180 Solar Heights
Eugene, OR 97405

JT Hamilton (CM-RRR)
3379 Calle Vista Drive
Medford, OR 97504

Rynd Miller (CM-RRR)
Vickie Miller
5607 Cloverlawn Drive
Grants Pass, OR 97527

Russell Barry (CM-RRR)
Eloise Barry
Inter Vivos Revocable Trust
121 Meadowview Drive
Medford, OR 97504

SENDER: COMPLETE THIS SECTION

- Complete items 1, 2, and 3. Also complete item 4 if Restricted Delivery is desired.
- Print your name and address on the reverse so that we can return the card to you.
- Attach this card to the back of the mailpiece, or on the front if space permits.

1. Article Addressed to:

Natures Beauty Unlimited, Ltd.
1616 West Rosemonte Dr.
Phoenix, AZ 85027
 (933)MH AMC 356525, 356817, 356818,
 357602, 357911

 2. Article Number
 (Transfer from service label)

7002 0860 0005 5111 8941

PS Form 3811, August 2001

Domestic Return Receipt

102595-02-M-1540

COMPLETE THIS SECTION ON DELIVERY

A. Signature

X *Albert B. Martin* Agent Addressee

B. Received by (Printed Name)

ALBERT B. MARTIN 2-19

C. Date of Delivery

D. Is delivery address different from item 1?

 Yes

If YES, enter delivery address below:

 No


3. Service Type

 Certified Mail Express Mail Registered Return Receipt for Merchandise Insured Mail C.O.D.

4. Restricted Delivery? (Extra Fee)

 Yes

UNITED STATES POSTAL SERVICE



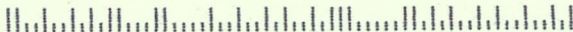
First-Class Mail
Postage & Fees Paid
USPS
Permit No. G-10

• Sender: Please print your name, address, and ZIP+4 in this box •

RECEIVED
BUREAU OF
LAND MANAGEMENT
2000 FEB 26 AM 9:11b

BUREAU OF LAND MANAGEMENT
ARIZONA STATE OFFICE
222 NORTH CENTRAL AVENUE
PHOENIX, AZ 85004-2203

AZ
933



SENDER: COMPLETE THIS SECTION

- Complete items 1, 2, and 3. Also complete item 4 if Restricted Delivery is desired.
- Print your name and address on the reverse so that we can return the card to you.
- Attach this card to the back of the mailpiece, or on the front if space permits.

1. Article Addressed to:

General Capital Corporation**1201 Broadway, Suite 607****New York, NY 10001**(933)MH AMC 356525, 356817, 356818,
357602, 357911

2. Article Number


(Transfer from service label)

7002	0860	0005	5111	8965
------	------	------	------	------

PS Form 3811, August 2001

COMPLETE THIS SECTION ON DELIVERY

A. Signature

X

 Agent AddresseeB. Received by (*Printed Name*)

C. Date of Delivery

D. Is delivery address different from item 1? YesIf YES, enter delivery address below: No


3. Service Type

 Certified Mail Express Mail Registered Return Receipt for Merchandise Insured Mail C.O.D.4. Restricted Delivery? (*Extra Fee*) Yes

Domestic Return Receipt

102595-02-M-1540

UNITED STATES POSTAL SERVICE



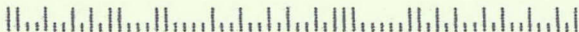
First-Class Mail
Postage & Fees Paid
USPS
Permit No. G-10

• Sender: Please print your name, address, and ZIP+4 in this box •

RECEIVED
BUREAU OF LAND MANAGEMENT
ARIZONA STATE OFFICE
200 FEB 23 A 9 34

BUREAU OF LAND MANAGEMENT
ARIZONA STATE OFFICE
222 NORTH CENTRAL AVENUE
PHOENIX, AZ 85004-2203

AZ
933



SENDER: COMPLETE THIS SECTION

- Complete items 1, 2, and 3. Also complete item 4 if Restricted Delivery is desired.
- Print your name and address on the reverse so that we can return the card to you.
- Attach this card to the back of the mailpiece, or on the front if space permits.

1. Article Addressed to:

R J H Trust**Richard J. Heath, Trustee****1208 Davis Street****Johnson City, IL 62951****(933)MH AMC 356525, 356817, 356818,
357602, 357911**

2. Article Number

(Transfer from service label)

7002 0860 0005 5111 8972

PS Form 3811, August 2001

COMPLETE THIS SECTION ON DELIVERY

A. Signature


 Agent AddresseeB. Received by (*Printed Name*)

C. Date of Delivery

2-18-04

D. Is delivery address different from item 1? YesIf YES, enter delivery address below: No

3. Service Type

 Certified Mail Express Mail Registered Return Receipt for Merchandise Insured Mail C.O.D.4. Restricted Delivery? (*Extra Fee*) Yes

Domestic Return Receipt

102595-02-M-1540

UNITED STATES POSTAL SERVICE



First-Class Mail
Postage & Fees Paid
USPS
Permit No. G-10

• Sender: Please print your name, address, and ZIP+4 in this box •

RECEIVED
BUREAU OF
LAND MANAGEMENT

PHOENIX, AZ 85004-2203

BUREAU OF LAND MANAGEMENT
ARIZONA STATE OFFICE
222 NORTH CENTRAL AVENUE
PHOENIX, AZ 85004-2203

AZ
933



SENDER: COMPLETE THIS SECTION

- Complete items 1, 2, and 3. Also complete item 4 if Restricted Delivery is desired.
- Print your name and address on the reverse so that we can return the card to you.
- Attach this card to the back of the mailpiece, or on the front if space permits.

1. Article Addressed to:

Natures Beauty Unlimited, Ltd.
 1616 West Rosemonte Dr.
 Phoenix, AZ 85027
 (933)MH AMC 356525, 356817, 356818,
 357602, 357911

2. Article Number

(Transfer from service label)

7002 0860 0005 5111 8941

PS Form 3811, August 2001

Domestic Return Receipt

102595-02-M-1540

COMPLETE THIS SECTION ON DELIVERY

A. Signature

Albert B. Martin

Agent

Addressee

B. Received by (Printed Name)

ALBERT B. MARTIN

C. Date of Delivery

2-19

D. Is delivery address different from item 1? Yes

If YES, enter delivery address below: No

3. Service Type

Certified Mail

Express Mail

Registered

Return Receipt for Merchandise

Insured Mail

C.O.D.

4. Restricted Delivery? (Extra Fee)

Yes

SENDER: COMPLETE THIS SECTION

- Complete items 1, 2, and 3. Also complete item 4 if Restricted Delivery is desired.
- Print your name and address on the reverse so that we can return the card to you.
- Attach this card to the back of the mailpiece, or on the front if space permits.

1. Article Addressed to:

General Capital Corporation
 1201 Broadway, Suite 607
 New York, NY 10001
 (933)MH AMC 356525, 356817, 356818,
 357602, 357911

2. Article Number

(Transfer from service label)

7002 0860 0005 5111 8965

PS Form 3811, August 2001

Domestic Return Receipt

102595-02-M-1540

COMPLETE THIS SECTION ON DELIVERY

A. Signature

[Signature]

Agent

Addressee

B. Received by (Printed Name)

C. Date of Delivery

D. Is delivery address different from item 1? Yes

If YES, enter delivery address below: No

3. Service Type

Certified Mail

Express Mail

Registered

Return Receipt for Merchandise

Insured Mail

C.O.D.

4. Restricted Delivery? (Extra Fee)

Yes

SENDER: COMPLETE THIS SECTION

- Complete items 1, 2, and 3. Also complete item 4 if Restricted Delivery is desired.
- Print your name and address on the reverse so that we can return the card to you.
- Attach this card to the back of the mailpiece, or on the front if space permits.

1. Article Addressed to:

R J H Trust
 Richard J. Heath, Trustee
 1208 Davis Street
 Johnson City, IL 62951
 (933)MH AMC 356525, 356817, 356818,
 357602, 357911

2. Article Number

(Transfer from service label)

7002 0860 0005 5111 8972

PS Form 3811, August 2001

Domestic Return Receipt

102595-02-M-1540

COMPLETE THIS SECTION ON DELIVERY

A. Signature

[Signature]

Agent

Addressee

B. Received by (Printed Name)

C. Date of Delivery

2-18-04

D. Is delivery address different from item 1? Yes

If YES, enter delivery address below: No

3. Service Type

Certified Mail

Express Mail

Registered

Return Receipt for Merchandise

Insured Mail

C.O.D.

4. Restricted Delivery? (Extra Fee)

Yes

UNITED STATES POST SERVICE

Class Mail
Postage & Fees Paid
USPS
Permit No. G-10

• Sender: Please print your name, address, and ZIP+4 in this box •

RECEIVED
BUREAU OF
LAND MANAGEMENT
BUREAU OF LAND MANAGEMENT
ARIZONA STATE OFFICE
222 NORTH CENTRAL AVENUE
PHOENIX, AZ 85004-2203
AZ
933

47



UNITED STATES POSTAL SERVICE

First-Class Mail
Postage & Fees Paid
USPS
Permit No. G-10

• Sender: Please print your name, address, and ZIP+4 in this box •

RECEIVED
BUREAU OF
LAND MANAGEMENT
BUREAU OF LAND MANAGEMENT
ARIZONA STATE OFFICE
222 NORTH CENTRAL AVENUE
PHOENIX, AZ 85004-2203
AZ
933

47



UNITED STATES POSTAL SERVICE

First-Class Mail
Postage & Fees Paid
USPS
Permit No. G-10

• Sender: Please print your name, address, and ZIP+4 in this box •

RECEIVED
BUREAU OF
LAND MANAGEMENT
BUREAU OF LAND MANAGEMENT
ARIZONA STATE OFFICE
222 NORTH CENTRAL AVENUE
PHOENIX, AZ 85004-2203
AZ
933



SENDER: COMPLETE THIS SECTION

- Complete items 1, 2, and 3. Also complete item 4 if Restricted Delivery is desired.
- Print your name and address on the reverse so that we can return the card to you.
- Attach this card to the back of the mailpiece, or on the front if space permits.

1. Article Addressed to:

Tomas T. Smith
18 Dove Lane
Yerington, NV 89447
 (933)MH AMC 356525, 356817, 356818,
 357602, 357911

2. Article Number
 (Transfer from service label)

7002 0860 0005 5111 8989

COMPLETE THIS SECTION ON DELIVERY

A. Signature

X

Thomas T. Smith

-
- Agent
-
-
- Addressee

B. Received by (Printed Name)

THOMAS T. SMITH

C. Date of Delivery

- D. Is delivery address different from item 1? Yes
 If YES, enter delivery address below: No



3. Service Type

-
- Certified Mail
-
- Express Mail
-
-
- Registered
-
- Return Receipt for Merchandise
-
-
- Insured Mail
-
- C.O.D.

4. Restricted Delivery? (Extra Fee) Yes

UNITED STATES POSTAL SERVICE




First-Class Mail
Postage & Fees Paid
USPS
Permit No. G-10

RECEIVED
BUREAU OF
LAND MANAGEMENT
PHOENIX, AZ 9:28

- Sender: Please print your name, address, and ZIP+4 in this box •

BUREAU OF LAND MANAGEMENT
ARIZONA STATE OFFICE
222 NORTH CENTRAL AVENUE
PHOENIX, AZ 85004-2203

AZ
933



SENDER: COMPLETE THIS SECTION

- Complete items 1, 2, and 3. Also complete item 4 if Restricted Delivery is desired.
- Print your name and address on the reverse so that we can return the card to you.
- Attach this card to the back of the mailpiece, or on the front if space permits.

1. Article Addressed to:

East Coast Funding Corp.
6130 W. Flamingo Rd, Unit #135
Las Vegas, NV 89103
 (933)MH AMC 356525, 356817, 356818,
 357602, 357911

 2. Article Number
 (Transfer from service label)

PS Form 3811, August 2001

COMPLETE THIS SECTION ON DELIVERY

A. Signature

 X *C. Maltrey*
 Agent
 Addressee

B. Received by (Printed Name)

C. Date of Delivery

2/14/04

D. Is delivery address different from item 1? Yes

If YES, enter delivery address below:

 No

3. Service Type

 Certified Mail Express Mail Registered Return Receipt for Merchandise Insured Mail C.O.D.

4. Restricted Delivery? (Extra Fee)

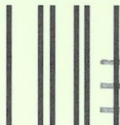

 Yes

7002 0860 0005 5111 8996

Domestic Return Receipt

102595-02-M-1540

UNITED STATES POSTAL SERVICE




First-Class Mail
Postage & Fees Paid
USPS
Permit No. G-10

- Sender: Please print your name, address, and ZIP+4 in this box •

BUREAU OF LAND MANAGEMENT
ARIZONA STATE OFFICE
222 NORTH CENTRAL AVENUE
PHOENIX, AZ 85004-2203

AZ
933



SENDER: COMPLETE THIS SECTION

- Complete items 1, 2, and 3. Also complete item 4 if Restricted Delivery is desired.
- Print your name and address on the reverse so that we can return the card to you.
- Attach this card to the back of the mailpiece, or on the front if space permits.

1. Article Addressed to:

Aerospace Consulting Corp.
2309 Renard Place SE, Suite 120
Albuquerque, NM 87106
 (933)MH AMC 356525, 356817, 356818,
 357602, 357911

2. Article Number
 (Transfer from service label)

7002 0860 0005 5111 9009

COMPLETE THIS SECTION ON DELIVERY

A. Signature

X *Kurt Dinsmore*

- Agent
 Address

B. Received by (Printed Name)

KURT DINSMORE

C. Date of Delivery

2-17-04


- D. Is delivery address different from item 1? Yes
 If YES, enter delivery address below: No

3. Service Type

- Certified Mail Express Mail
 Registered Return Receipt for Merchandise
 Insured Mail C.O.D.

4. Restricted Delivery? (Extra Fee) Yes

UNITED STATES POSTAL SERVICE



First-Class Mail
Postage & Fees Paid
USPS
Permit No. G-10

• Sender: Please print your name, address, and ZIP+4 in this box •

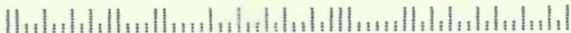
RECEIVED
BUREAU OF
LAND MANAGEMENT

2009 FEB 20 A 9:17

ARIZONA
STATE OFFICE
PHOENIX, ARIZONA

BUREAU OF LAND MANAGEMENT
ARIZONA STATE OFFICE
222 NORTH CENTRAL AVENUE
PHOENIX, AZ 85004-2203

AZ
933



SENDER: COMPLETE THIS SECTION

- Complete items 1, 2, and 3. Also complete item 4 if Restricted Delivery is desired.
- Print your name and address on the reverse so that we can return the card to you.
- Attach this card to the back of the mailpiece, or on the front if space permits.

1. Article Addressed to:

Tomas T. Smith
18 Dove Lane
Yerington, NV 89447
(933)MH AMC 356525, 356817, 356818,
357602, 357911

COMPLETE THIS SECTION ON DELIVERY

A. Signature
 X *Tomas T. Smith* Agent Addressee

B. Received by (Printed Name) *THOMAS T. SMITH* C. Date of Delivery

D. Is delivery address different from item 1? Yes
 If YES, enter delivery address below: No

17
2004
 USPS

3. Service Type
 Certified Mail Express Mail
 Registered Return Receipt for Merchandise
 Insured Mail C.O.D.

4. Restricted Delivery? (Extra Fee) Yes

2. Article Number (Transfer from service label) **7002 0860 0005 5111 8989**

PS Form 3811, August 2001 Domestic Return Receipt 102595-02-M-1540

SENDER: COMPLETE THIS SECTION

- Complete items 1, 2, and 3. Also complete item 4 if Restricted Delivery is desired.
- Print your name and address on the reverse so that we can return the card to you.
- Attach this card to the back of the mailpiece, or on the front if space permits.

1. Article Addressed to:

East Coast Funding Corp.
6130 W. Flamingo Rd, Unit #135
Las Vegas, NV 89103
(933)MH AMC 356525, 356817, 356818,
357602, 357911

COMPLETE THIS SECTION ON DELIVERY

A. Signature
 X *C. Maltby* Agent Addressee

B. Received by (Printed Name) C. Date of Delivery *2/17/04*

D. Is delivery address different from item 1? Yes
 If YES, enter delivery address below: No

2004 FEB 18
RECEIVED
LAND MANAGEMENT
PHOENIX
STATE
ARIZONA

3. Service Type
 Certified Mail Express Mail
 Registered Return Receipt for Merchandise
 Insured Mail C.O.D.

4. Restricted Delivery? (Extra Fee) Yes

2. Article Number (Transfer from service label) **7002 0860 0005 5111 8996**

PS Form 3811, August 2001 Domestic Return Receipt 102595-02-M-1540

SENDER: COMPLETE THIS SECTION

- Complete items 1, 2, and 3. Also complete item 4 if Restricted Delivery is desired.
- Print your name and address on the reverse so that we can return the card to you.
- Attach this card to the back of the mailpiece, or on the front if space permits.

1. Article Addressed to:

Aerospace Consulting Corp.
2309 Renard Place SE, Suite 120
Albuquerque, NM 87106
(933)MH AMC 356525, 356817, 356818,
357602, 357911

COMPLETE THIS SECTION ON DELIVERY

A. Signature
 X *Kurt Dinsmore* Agent Addressee

B. Received by (Printed Name) C. Date of Delivery *2/17/04*

D. Is delivery address different from item 1? Yes
 If YES, enter delivery address below: No

3. Service Type
 Certified Mail Express Mail
 Registered Return Receipt for Merchandise
 Insured Mail C.O.D.

4. Restricted Delivery? (Extra Fee) Yes

2. Article Number (Transfer from service label) **7002 0860 0005 5111 9009**

PS Form 3811, August 2001 Domestic Return Receipt 102595-02-M-1540

UNITED STATES POSTAL SERVICE



First-Class Mail
Postage & Fees Paid
USPS
Permit No. G-10

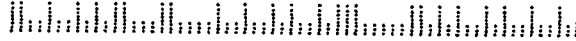
• Sender: Please print your name, address, and ZIP+4 in this box •

RECEIVED
BUREAU OF LAND MANAGEMENT
JAN 23 10 28 AM '93

BUREAU OF LAND MANAGEMENT
ARIZONA STATE OFFICE
222 NORTH CENTRAL AVENUE
PHOENIX, AZ 85004-2203

AZ
933


41



UNITED STATES POSTAL SERVICE



First-Class Mail
Postage & Fees Paid
USPS
Permit No. G-10



• Sender: Please print your name, address, and ZIP+4 in this box •

BUREAU OF LAND MANAGEMENT
ARIZONA STATE OFFICE
222 NORTH CENTRAL AVENUE
PHOENIX, AZ 85004-2203

AZ
933

1-800-222-1717



UNITED STATES POSTAL SERVICE



First-Class Mail
Postage & Fees Paid
USPS
Permit No. G-10

• Sender: Please print your name, address, and ZIP+4 in this box •

RECEIVED
BUREAU OF LAND MANAGEMENT
JAN 21 10 21 AM '93

BUREAU OF LAND MANAGEMENT
ARIZONA STATE OFFICE
222 NORTH CENTRAL AVENUE
PHOENIX, AZ 85004-2203

AZ
933

41



SENDER: COMPLETE THIS SECTION

- Complete items 1, 2, and 3. Also complete item 4 if Restricted Delivery is desired.
- Print your name and address on the reverse so that we can return the card to you.
- Attach this card to the back of the mailpiece, or on the front if space permits.

1. Article Addressed to:

A.M.I.T., Ltd.**P.O. Box 256****Wildomar, CA 92992**933(MH) AMC 356525, 356817, 356818,
357602, 357911

2. Article Number

(Transfer from service label)

7002 0860 0005 5111 9016

PS Form 3811, August 2001

COMPLETE THIS SECTION ON DELIVERY

A. Signature

X

M. Ryan

 Agent Addressee

B. Received by (Printed Name)

Luz Rendon

C. Date of Delivery

D. Is delivery address different from item 1?

 Yes

If YES, enter delivery address below:

 No

FEB 17 2004

USPS

3. Service Type

 Certified Mail Express Mail Registered Return Receipt for Merchandise Insured Mail C.O.D.

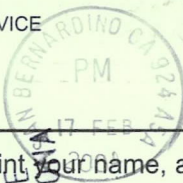
4. Restricted Delivery? (Extra Fee)

 Yes

Domestic Return Receipt

102595-02-M-1540

UNITED STATES POSTAL SERVICE



First-Class Mail
Postage & Fees Paid
USPS
Permit No. G-10

• Sender: Please print your name, address, and ZIP+4 in this box •

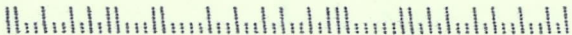
RECEIVED
BUREAU OF
LAND MANAGEMENT

BUREAU OF LAND MANAGEMENT
ARIZONA STATE OFFICE
222 NORTH CENTRAL AVENUE
PHOENIX, AZ 85004-2203

AZ
933

9:16
A
2007 FEB 17

ARIZONA
STATE OFFICE
PHOENIX
ARIZONA



SENDER: COMPLETE THIS SECTION

- Complete items 1, 2, and 3. Also complete item 4 if Restricted Delivery is desired.
- Print your name and address on the reverse so that we can return the card to you.
- Attach this card to the back of the mailpiece, or on the front if space permits.

1. Article Addressed to:

Roger J. Remy
6704 Weldon Drive, NE
Albuquerque, NM 87109

933(MH) AMC 356525, 356817, 356818,
 357602, 357911

2. Article Number
 (Transfer from service label)

7002 0860 0005 5111 9023

PS Form 3811, August 2001

Domestic Return Receipt

102595-02-M-1540

COMPLETE THIS SECTION ON DELIVERY

A. Signature

X

Elzabell Remy

Agent

Addressee

B. Received by (Printed Name)

C. Date of Delivery

AW 2/14/04

D. Is delivery address different from item 1? Yes

If YES, enter delivery address below: No

3. Service Type

Certified Mail

Express Mail

Registered

Return Receipt for Merchandise

Insured Mail

C.O.D.

4. Restricted Delivery? (Extra Fee)

Yes

UNITED STATES POSTAL SERVICE



First-Class Mail
Postage & Fees Paid
USPS
Permit No. G-10

RECEIVED
BUREAU OF
LAND MANAGEMENT

2004 FEB 23 AM 9:29

ARIZONA
STATE OFFICE
PHOENIX, ARIZONA

• Sender: Please print your name, address, and ZIP+4 in this box •

BUREAU OF LAND MANAGEMENT
ARIZONA STATE OFFICE
222 NORTH CENTRAL AVENUE
PHOENIX, AZ 85004-2203

AZ
933

7



SENDER: COMPLETE THIS SECTION

- Complete items 1, 2, and 3. Also complete item 4 if Restricted Delivery is desired.
- Print your name and address on the reverse so that we can return the card to you.
- Attach this card to the back of the mailpiece, or on the front if space permits.

1. Article Addressed to:

Dale Baker**15826 Winriver Road****Brookings, OR 97415-9338**933(MH) AMC 356525, 356817, 356818,
357602, 357911

2. Article Number

(Transfer from service label)

7002 0860 0005 5111 9030

COMPLETE THIS SECTION ON DELIVERY

A. Signature

X Agent AddresseeB. Received by (*Printed Name*)

C. Date of Delivery

2-17-04

D. Is delivery address different from item 1? Yes


If YES, enter delivery address below:

 No

3. Service Type

 Certified Mail Express Mail Registered Return Receipt for Merchandise Insured Mail C.O.D.4. Restricted Delivery? (*Extra Fee*) Yes

UNITED STATES POSTAL SERVICE



First-Class Mail
Postage & Fees Paid
USPS
Permit No. G-10

RECEIVED
BUREAU OF
LAND MANAGEMENT

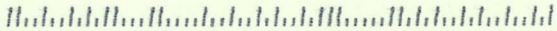
2000 FEB 23 A 9:31
BUREAU OF LAND MANAGEMENT
ARIZONA STATE OFFICE
222 NORTH CENTRAL AVENUE
PHOENIX, AZ 85004-2203

ARIZONA
STATE OFFICE
PHOENIX, ARIZONA

• Sender: Please print your name, address, and ZIP+4 in this box •

AZ
933

85004+2203




SENDER: COMPLETE THIS SECTION		COMPLETE THIS SECTION ON DELIVERY	
<ul style="list-style-type: none"> Complete items 1, 2, and 3. Also complete item 4 if Restricted Delivery is desired. Print your name and address on the reverse so that we can return the card to you. Attach this card to the back of the mailpiece, or on the front if space permits. 		A. Signature <input checked="" type="checkbox"/> <i>[Signature]</i> <input type="checkbox"/> Agent <input type="checkbox"/> Addressee	
1. Article Addressed to:		B. Received by (Printed Name) <i>[Signature]</i> CA 92595 C. Date of Delivery <i>[Stamp]</i> FEB 17 2004	
A.M.I.T., Ltd. P.O. Box 256 Wildomar, CA 92992 933(MH) AMC 356525, 356817, 356818, 357602, 357911		D. Is delivery address different from item 1? <input type="checkbox"/> Yes If YES, enter delivery address below: <input type="checkbox"/> No	
2. Article Number (Transfer from service label)		3. Service Type <input checked="" type="checkbox"/> Certified Mail <input type="checkbox"/> Express Mail <input type="checkbox"/> Registered <input checked="" type="checkbox"/> Return Receipt for Merchandise <input type="checkbox"/> Insured Mail <input type="checkbox"/> C.O.D.	
PS Form 3811, August 2001		4. Restricted Delivery? (Extra Fee) <input type="checkbox"/> Yes	
		7002 0860 0005 5111 9016	
		Domestic Return Receipt	
		102595-02-M-1540	

SENDER: COMPLETE THIS SECTION		COMPLETE THIS SECTION ON DELIVERY	
<ul style="list-style-type: none"> Complete items 1, 2, and 3. Also complete item 4 if Restricted Delivery is desired. Print your name and address on the reverse so that we can return the card to you. Attach this card to the back of the mailpiece, or on the front if space permits. 		A. Signature <input checked="" type="checkbox"/> <i>[Signature]</i> <input type="checkbox"/> Agent <input type="checkbox"/> Addressee	
1. Article Addressed to:		B. Received by (Printed Name) <i>[Signature]</i> C. Date of Delivery <i>[Stamp]</i> 2/14/04	
Roger J. Remy 6704 Weldon Drive, NE Albuquerque, NM 87109 933(MH) AMC 356525, 356817, 356818, 357602, 357911		D. Is delivery address different from item 1? <input type="checkbox"/> Yes If YES, enter delivery address below: <input type="checkbox"/> No	
2. Article Number (Transfer from service label)		3. Service Type <input checked="" type="checkbox"/> Certified Mail <input type="checkbox"/> Express Mail <input type="checkbox"/> Registered <input checked="" type="checkbox"/> Return Receipt for Merchandise <input type="checkbox"/> Insured Mail <input type="checkbox"/> C.O.D.	
PS Form 3811, August 2001		4. Restricted Delivery? (Extra Fee) <input type="checkbox"/> Yes	
		7002 0860 0005 5111 9023	
		Domestic Return Receipt	
		102595-02-M-1540	

SENDER: COMPLETE THIS SECTION		COMPLETE THIS SECTION ON DELIVERY	
<ul style="list-style-type: none"> Complete items 1, 2, and 3. Also complete item 4 if Restricted Delivery is desired. Print your name and address on the reverse so that we can return the card to you. Attach this card to the back of the mailpiece, or on the front if space permits. 		A. Signature <input checked="" type="checkbox"/> <i>[Signature]</i> <input type="checkbox"/> Agent <input type="checkbox"/> Addressee	
1. Article Addressed to:		B. Received by (Printed Name) <i>[Signature]</i> C. Date of Delivery <i>[Stamp]</i> 2-17-04	
Dale Baker 15826 Winniver Road Brookings, OR 97415-9338 933(MH) AMC 356525, 356817, 356818, 357602, 357911		D. Is delivery address different from item 1? <input type="checkbox"/> Yes If YES, enter delivery address below: <input type="checkbox"/> No	
2. Article Number (Transfer from service label)		3. Service Type <input checked="" type="checkbox"/> Certified Mail <input type="checkbox"/> Express Mail <input type="checkbox"/> Registered <input checked="" type="checkbox"/> Return Receipt for Merchandise <input type="checkbox"/> Insured Mail <input type="checkbox"/> C.O.D.	
PS Form 3811, August 2001		4. Restricted Delivery? (Extra Fee) <input type="checkbox"/> Yes	
		7002 0860 0005 5111 9030	
		Domestic Return Receipt	
		102595-02-M-1540	

UNITED STATES POSTAL SERVICE



First-Class Mail
Postage & Fees Paid
USPS
Permit No. G-10

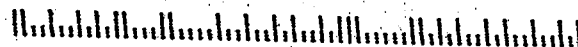
• Sender: Please print your name, address, and ZIP+4 in this box •

RECEIVED
BUREAU OF
LAND MANAGEMENT

BUREAU OF LAND MANAGEMENT
ARIZONA STATE OFFICE
222 NORTH CENTRAL AVENUE
PHOENIX, AZ 85004-2203

AZ
933

41



UNITED STATES POSTAL SERVICE



First-Class Mail
Postage & Fees Paid
USPS
Permit No. G-10

• Sender: Please print your name, address, and ZIP+4 in this box •

RECEIVED
BUREAU OF
LAND MANAGEMENT


BUREAU OF LAND MANAGEMENT
ARIZONA STATE OFFICE
222 NORTH CENTRAL AVENUE
PHOENIX, AZ 85004-2203

AZ
933

41



UNITED STATES POSTAL SERVICE



First-Class Mail
Postage & Fees Paid
USPS
Permit No. G-10

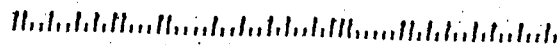
• Sender: Please print your name, address, and ZIP+4 in this box •

RECEIVED
BUREAU OF
LAND MANAGEMENT

BUREAU OF LAND MANAGEMENT
ARIZONA STATE OFFICE
222 NORTH CENTRAL AVENUE
PHOENIX, AZ 85004-2203

AZ
933

85004+2203



SENDER: COMPLETE THIS SECTION

- Complete items 1, 2, and 3. Also complete item 4 if Restricted Delivery is desired.
- Print your name and address on the reverse so that we can return the card to you.
- Attach this card to the back of the mailpiece, or on the front if space permits.

1. Article Addressed to:

JT Hamilton
 3379 Calle Vista Drive
 Medford, OR 97505

933(MH) AMC 356525, 356817, 356818, 357602,
 357911

2. Article Number

(Transfer from service label)

7002 0860 0005 5111 9054

PS Form 3811, August 2001

Domestic Return Receipt

COMPLETE THIS SECTION ON DELIVERY

A. Signature

X

Barbara R. Hamilton Agent
 Addressee

B. Received by (Printed Name)

BARBARA HAMILTON

C. Date of Delivery

2-17

D. Is delivery address different from item 1? Yes
 If YES, enter delivery address below: No

97504

3. Service Type

- Certified Mail Express Mail
- Registered Return Receipt for Merchandise
- Insured Mail C.O.D.

4. Restricted Delivery? (Extra Fee)

 Yes

102595-02-M-1540

UNITED STATES POSTAL SERVICE



First-Class Mail
Postage & Fees Paid
USPS
Permit No. G-10

- Sender: Please print your name, address, and ZIP+4 in this box •

RECEIVED
BUREAU OF
LAND MANAGEMENT

2004 FEB 24 A 9:08

ARIZONA
STATE OFFICE
PHOENIX, ARIZONA

BUREAU OF LAND MANAGEMENT
ARIZONA STATE OFFICE
222 NORTH CENTRAL AVENUE
PHOENIX, AZ 85004-2203

AZ
933



SENDER: COMPLETE THIS SECTION

- Complete items 1, 2, and 3. Also complete item 4 if Restricted Delivery is desired.
- Print your name and address on the reverse so that we can return the card to you.
- Attach this card to the back of the mailpiece, or on the front if space permits.

1. Article Addressed to:

Rynd Miller, Vickie Miller
5607 Cloverlawn Drive
Grants Pass, OR 97527

933(MH) AMC 356525, 356817, 356818, 357602,
 357911

2. Article Number

(Transfer from service label)

7002 0860 0005 5111 9061

COMPLETE THIS SECTION ON DELIVERY

A. Signature

X


 Agent Addressee

B. Received by (Printed Name)

FRANCIS HERBERT

C. Date of Delivery

7/18

D. Is delivery address different from item 1?

 Yes

If YES, enter delivery address below:

 No

3. Service Type


 Certified Mail Express Mail Registered Return Receipt for Merchandise Insured Mail C.O.D.

4. Restricted Delivery? (Extra Fee)

 Yes

UNITED STATES POSTAL SERVICE

First-Class Mail
Postage & Fees Paid
USPS
Permit No. G-10



RECEIVED
BUREAU OF
LAND MANAGEMENT

2000 FEB 24 AM 9:06

ARIZONA
STATE OFFICE
PHOENIX, ARIZONA

• Sender: Please print your name, address, and ZIP+4 in this box •

BUREAU OF LAND MANAGEMENT
ARIZONA STATE OFFICE
222 NORTH CENTRAL AVENUE
PHOENIX, AZ 85004-2203

AZ
933



SENDER: COMPLETE THIS SECTION

- Complete items 1, 2, and 3. Also complete item 4 if Restricted Delivery is desired.
- Print your name and address on the reverse so that we can return the card to you.
- Attach this card to the back of the mailpiece, or on the front if space permits.

1. Article Addressed to:


**Russell Barry, Eloise Barry
Inter Vivos Revocable Trust
121 Meadowview Drive
Medford, OR 97504**

933(MH) AMC 356525, 356817, 356818, 357602,
357911

2. Article Number

*(Transfer from service label)***COMPLETE THIS SECTION ON DELIVERY**

A. Signature

X

 Agent AddresseeB. Received by (*Printed Name*)

C. Date of Delivery

2/17

D. Is delivery address different from item 1? YesIf YES, enter delivery address below: No

3. Service Type

 Certified Mail Express Mail Registered Return Receipt for Merchandise Insured Mail C.O.D.4. Restricted Delivery? (*Extra Fee*) Yes

7002 0860 0005 5111 9078

UNITED STATES POSTAL SERVICE



First-Class Mail
Postage & Fees Paid
USPS
Permit No. G-10

- Sender: Please print your name, address, and ZIP+4 in this box •

RECEIVED
BUREAU OF
LAND MANAGEMENT

2004 FEB 24 9:02 AM
 BUREAU OF LAND MANAGEMENT
 ARIZONA STATE OFFICE
 202 NORTH CENTRAL AVENUE
 PHOENIX, AZ 85004-2203

AZ
933

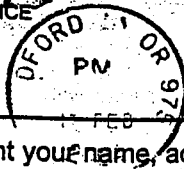


SENDER: COMPLETE THIS SECTION		COMPLETE THIS SECTION ON DELIVERY	
<ul style="list-style-type: none"> Complete items 1, 2, and 3. Also complete item 4 if Restricted Delivery is desired. Print your name and address on the reverse so that we can return the card to you. Attach this card to the back of the mailpiece, or on the front if space permits. 		<p>A. Signature <input checked="" type="checkbox"/> <i>Barbara R. Hamilton</i> <input type="checkbox"/> Agent <input type="checkbox"/> Addressee</p> <p>B. Received by (Printed Name) <i>Barbara R. Hamilton</i></p> <p>C. Date of Delivery <i>2-17</i></p>	
<p>1. Article Addressed to:</p> <p>JT Hamilton 3379 Calle Vista Drive Medford, OR 97505 933(MH) AMC 356525, 356817, 356818, 357602, 357911</p>		<p>D. Is delivery address different from item 1? <input type="checkbox"/> Yes If YES, enter delivery address below: <input type="checkbox"/> No</p> <p style="text-align: center; font-size: 2em;">97504</p>	
<p>2. Article Number (Transfer from service label)</p>		<p>3. Service Type <input checked="" type="checkbox"/> Certified Mail <input type="checkbox"/> Express Mail <input type="checkbox"/> Registered <input checked="" type="checkbox"/> Return Receipt for Merchandise <input type="checkbox"/> Insured Mail <input type="checkbox"/> C.O.D.</p>	
<p>2. Article Number (Transfer from service label)</p>		<p>4. Restricted Delivery? (Extra Fee) <input type="checkbox"/> Yes</p>	
<p>7002 0860 0005 5111 9054</p>		<p>PS Form 3811, August 2001 Domestic Return Receipt 102595-02-M-1540</p>	

SENDER: COMPLETE THIS SECTION		COMPLETE THIS SECTION ON DELIVERY	
<ul style="list-style-type: none"> Complete items 1, 2, and 3. Also complete item 4 if Restricted Delivery is desired. Print your name and address on the reverse so that we can return the card to you. Attach this card to the back of the mailpiece, or on the front if space permits. 		<p>A. Signature <input checked="" type="checkbox"/> <i>Vickie Miller</i> <input type="checkbox"/> Agent <input type="checkbox"/> Addressee</p> <p>B. Received by (Printed Name) <i>FRANCIS WEBER</i></p> <p>C. Date of Delivery <i>2/18</i></p>	
<p>1. Article Addressed to:</p> <p>Rynd Miller, Vickie Miller 5607 Cloverlawn Drive Grants Pass, OR 97527 933(MH) AMC 356525, 356817, 356818, 357602, 357911</p>		<p>D. Is delivery address different from item 1? <input type="checkbox"/> Yes If YES, enter delivery address below: <input type="checkbox"/> No</p>	
<p>2. Article Number (Transfer from service label)</p>		<p>3. Service Type <input checked="" type="checkbox"/> Certified Mail <input type="checkbox"/> Express Mail <input type="checkbox"/> Registered <input checked="" type="checkbox"/> Return Receipt for Merchandise <input type="checkbox"/> Insured Mail <input type="checkbox"/> C.O.D.</p>	
<p>2. Article Number (Transfer from service label)</p>		<p>4. Restricted Delivery? (Extra Fee) <input type="checkbox"/> Yes</p>	
<p>7002 0860 0005 5111 9061</p>		<p>PS Form 3811, August 2001 Domestic Return Receipt 102595-02-M-1540</p>	

SENDER: COMPLETE THIS SECTION		COMPLETE THIS SECTION ON DELIVERY	
<ul style="list-style-type: none"> Complete items 1, 2, and 3. Also complete item 4 if Restricted Delivery is desired. Print your name and address on the reverse so that we can return the card to you. Attach this card to the back of the mailpiece, or on the front if space permits. 		<p>A. Signature <input checked="" type="checkbox"/> <i>Eloise Barry</i> <input type="checkbox"/> Agent <input type="checkbox"/> Addressee</p> <p>B. Received by (Printed Name) <i>Eloise Barry</i></p> <p>C. Date of Delivery <i>2/17</i></p>	
<p>1. Article Addressed to:</p> <p>Russell Barry, Eloise Barry Inter Vivos Revocable Trust 121 Meadowview Drive Medford, OR 97504 933(MH) AMC 356525, 356817, 356818, 357602, 357911</p>		<p>D. Is delivery address different from item 1? <input type="checkbox"/> Yes If YES, enter delivery address below: <input type="checkbox"/> No</p>	
<p>2. Article Number (Transfer from service label)</p>		<p>3. Service Type <input checked="" type="checkbox"/> Certified Mail <input type="checkbox"/> Express Mail <input type="checkbox"/> Registered <input checked="" type="checkbox"/> Return Receipt for Merchandise <input type="checkbox"/> Insured Mail <input type="checkbox"/> C.O.D.</p>	
<p>2. Article Number (Transfer from service label)</p>		<p>4. Restricted Delivery? (Extra Fee) <input type="checkbox"/> Yes</p>	
<p>7002 0860 0005 5111 9078</p>		<p>PS Form 3811, August 2001 Domestic Return Receipt 102595-02-M-1540</p>	

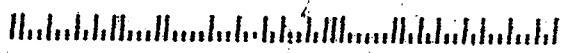
UNITED STATES POSTAL SERVICE




First-Class Mail
Postage & Fees Paid
USPS
Permit No. G-10

• Sender: Please print your name, address, and ZIP+4 in this box •

RECEIVED
BUREAU OF
LAND MANAGEMENT
BUREAU OF LAND MANAGEMENT
ARIZONA STATE OFFICE
222 NORTH CENTRAL AVENUE
PHOENIX, AZ 85004-2203
AZ
933



UNITED STATES POSTAL SERVICE




First-Class Mail
Postage & Fees Paid
USPS
Permit No. G-10

• Sender: Please print your name, address, and ZIP+4 in this box •

RECEIVED
BUREAU OF
LAND MANAGEMENT
BUREAU OF LAND MANAGEMENT
ARIZONA STATE OFFICE
222 NORTH CENTRAL AVENUE
PHOENIX, AZ 85004-2203
AZ
933



UNITED STATES POSTAL SERVICE



First-Class Mail
Postage & Fees Paid
USPS
Permit No. G-10

• Sender: Please print your name, address, and ZIP+4 in this box •

RECEIVED
BUREAU OF
LAND MANAGEMENT
BUREAU OF LAND MANAGEMENT
ARIZONA STATE OFFICE
222 NORTH CENTRAL AVENUE
PHOENIX, AZ 85004-2203
AZ
933



UNITED STATES
DEPARTMENT OF THE INTERIOR

Bureau of Land Management
Arizona State Office **AZ 933**
222 N. Central Avenue
Phoenix, AZ 85004-2203

OFFICIAL BUSINESS
PENALTY FOR PRIVATE USE, \$300

RECEIVED
BUREAU OF
LAND MANAGEMENT
2001 FEB 23 A 8 22
ARIZONA
STATE OFFICE
PHOENIX, ARIZONA

CERTIFIED MAIL



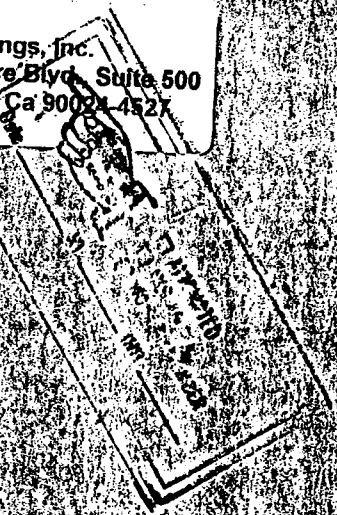
7002 0860 0005 5111 8958



OFFICIAL MAIL
U.S. POSTAGE
PENALTY FOR PRIVATE USE \$300
465
METER 520535

Handwritten signature/initials

Viastar Holdings, Inc.
16000 Wilshire Blvd., Suite 500
Los Angeles, Ca 90024-4527



SENDER: COMPLETE THIS SECTION

- Complete items 1, 2, and 3. Also complete item 4 if Restricted Delivery is desired.
- Print your name and address on the reverse so that we can return the card to you.
- Attach this card to the back of the mailpiece, or on the front if space permits.

1. Article Addressed to:

Viastar Holdings, Inc.
16000 Wilshire Blvd., Suite 500
Los Angeles, Ca 90024-4527
(933)MH AMC 356525, 356817, 356818,
357602, 357911

2. Article Number
(Transfer from service label)

COMPLETE THIS SECTION ON DELIVERY

A. Signature
X Agent
 Addressee

B. Received by (Printed Name) C. Date of Delivery

D. Is delivery address different from item 1? Yes
If YES, enter delivery address below: No

3. Service Type
 Certified Mail Express Mail
 Registered Return Receipt for Merchandise
 Insured Mail C.O.D.

4. Restricted Delivery? (Extra Fee) Yes

7002 0860 0005 5111 8958



Track & Confirm

Current Status

You entered 7002 0860 0005 5111 9047

Your item was delivered at 12:26 pm on February 17, 2004 in EUGENE, OR 97405.

Notification Options

▶ **Track & Confirm by email** [What is this?](#)

Track & Confirm

Enter label number:

[Track & Confirm FAQs](#)



[POSTAL INSPECTORS](#)
Preserving the Trust

[site map](#) [contact us](#) [government services](#)

Copyright © 1999-2002 USPS. All Rights Reserved. [Terms of Use](#) [Privacy Policy](#)

CERTIFIED MAIL™

UNITED STATES
DEPARTMENT OF THE INTERIOR

Bureau of Land Management
Arizona State Office
222 N. Central Avenue
Phoenix, AZ 85004-2203

933



7004 2510 0005 1293 3262



OFFICIAL BUSINESS
PENALTY FOR PRIVATE USE \$300

RECEIVED
BUREAU OF
LAND MANAGEMENT

2005 AUG 15 P 3 17

ARIZONA
STATE OFFICE
PHOENIX, ARIZONA

Community Leasing Company, LLC
380 South Lake Avenue
Pasadena, CA 91101

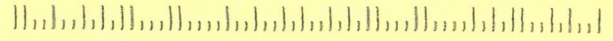
NOT @ THIS ADDRESS

NIXIE- 910 1 01 08/10/05

RETURN TO SENDER
ATTEMPTED - NOT KNOWN
UNABLE TO FORWARD

BC: 85004226626 *1914-17120-27-35

91101 850042266



PLACE STICKER AT TOP OF ENVELOPE TO THE RIGHT
OF THE RETURN ADDRESS, FOLD AT DOTTED LINE

SENDER: COMPLETE THIS SECTION

- Complete items 1, 2, and 3. Also complete item 4 if Restricted Delivery is desired.
- Print your name and address on the reverse so that we can return the card to you.
- Attach this card to the back of the mailpiece, or on the front if space permits.

1. Article Addressed to: **JUL 25 2005**

Community Leasing Company, LLC
380 South Lake Avenue
Pasadena, CA 91101
933(MH) AMC 356525

2. Article Number
(Transfer from service label)

7004 2510 0005 1293 3262

COMPLETE THIS SECTION ON DELIVERY

A. Signature Agent
 Addressee
X

B. Received by (Printed Name) C. Date of Delivery

D. Is delivery address different from item 1? Yes
 If YES, enter delivery address below: No

3. Service Type
 Certified Mail Express Mail
 Registered Return Receipt for Merchandise
 Insured Mail C.O.D.

4. Restricted Delivery? (Extra Fee) Yes





United States Department of the Interior

BUREAU OF LAND MANAGEMENT

Arizona State Office
222 North Central Avenue
Phoenix, AZ 85004
www.az.blm.gov



In Reply Refer To:
3800 (AZ-933) MH
AMC 356525

JUL 25 2005

CERTIFIED MAIL - RETURN RECEIPT REQUESTED

DECISION

Nature's Beauty Unlimited, Ltd.
1616 West Rosemonte Drive
Phoenix, Arizona 85027

Nature's Beauty No. 15
AMC 356539

Community Leasing Company, LLC
380 South Lake Avenue
Pasadena, California 91101

Grant Deed Rejected

On February 19, 2004, a Grant Deed was filed by Community Leasing Company, LLC, transferring the south half of Nature's Beauty No. 15 from Nature's Beauty Unlimited, Ltd. This Deed cannot be accepted because the area identified for transfer is located on lands that at the time of filing were segregated from the location of mining claims due to a proposed land exchange.

A review of our records indicates that the portion of Nature's Beauty No. 15 that lies within the segregated area is as follows:

Gila and Salt River Meridian, Arizona
T. 12 N., R. 1 E.,
section 23.

The Grant Deed covers the south half of Nature's Beauty No. 15 which is included in section 23; therefore the transfer is rejected.

You are required to reclaim all areas disturbed by your activities on lands encompassed by your mining claim(s) and/or site(s). After you complete the reclamation, you must notify the authorized officer of the appropriate surface managing agency so that the authorized officer may conduct a final site inspection and determine whether you may be released from liability. If you fail to reclaim the land to the satisfaction of the authorized officer, the surface management agency may cite you for noncompliance under its surface management regulations.

For land administered by the Bureau of Land Management (BLM), if you fail to reclaim the land to the satisfaction of the authorized officer as required in 43 CFR Subpart 3809, BLM will issue an order of noncompliance under 43 CFR 3809.601(a). If you fail to comply with the noncompliance order, BLM may take further action under 43 CFR 3809.604. Failure to conduct reclamation is a prohibited act that may subject you to criminal penalties. See 43 CFR 3809.605(h) and 43 CFR 3809.700

This decision may be appealed to the Interior Board of Land Appeals, Office of the Secretary, in accordance with the regulations contained in 43 CFR, Part 4 and the enclosed Form 1842-1. If an appeal is taken, your notice of appeal must be filed in this office (at the above address) within 30 days from receipt of this decision.


If you wish to file a petition pursuant to regulation 43 CFR 4.21 (58 FR 4939, January 19, 1993) for a stay of the effectiveness of this decision during the time that your appeal is being reviewed by the Board, the petition for a stay must accompany your notice of appeal. A petition for a stay is required to show sufficient justification based on the standards listed below. Copies of the notice of appeal and petition for a stay must also be submitted to each party named in this decision and to the Interior Board of Land Appeals and to the appropriate Office of the Solicitor (see 43 CFR 4.413) at the same time the original documents are filed with this office. If you request a stay, you have the burden of proof to demonstrate that a stay should be granted.

Standards for Obtaining a Stay

Except as otherwise provided by law or other pertinent regulation, a petition for a stay of a decision pending appeal shall show sufficient justification based on the following standards:

- (1) The relative harm to the parties if the stay is granted or denied,
- (2) The likelihood of the appellant's success on the merits,
- (3) The likelihood of immediate and irreparable harm if the stay is not granted, and
- (4) Whether the public interest favors granting the stay.

Please include your AMC serial numbers on all correspondence. If additional information is required, please call Mary Hyde at (602) 417-9356.



Ivy J. Garcia
Group Administrator,
Lands/Minerals Adjudication and Withdrawals

Enclosure
Appeal Form 1842-1

UNITED STATES
DEPARTMENT OF THE INTERIOR
BUREAU OF LAND MANAGEMENT

INFORMATION ON TAKING APPEALS TO THE BOARD OF LAND APPEALS

DO NOT APPEAL UNLESS

1. This decision is adverse to you,
AND
2. You believe it is incorrect

IF YOU APPEAL, THE FOLLOWING PROCEDURES MUST BE FOLLOWED

1. NOTICE OF APPEAL Within 30 days file a *Notice of Appeal* in the office which issued this decision (see 43 CFR Sec. 4.411 and 4.413). You may state your reasons for appealing, if you desire.
2. WHERE TO FILE
NOTICE OF APPEAL BUREAU OF LAND MANAGEMENT
ARIZONA STATE OFFICE
222 NORTH CENTRAL AVENUE
PHOENIX, AZ 85004-2203

SOLICITOR DEPARTMENT OF THE INTERIOR
ALSO COPY TO OFFICE OF THE FIELD SOLICITOR
SANDRA DAY O'CONNOR US COURTHOUSE, STE. 404
401 WEST WASHINGTON STREET, SPC 44
PHOENIX, AZ 85003-2151
3. STATEMENT OF REASONS Within 30 days after filing the *Notice of Appeal*, file a complete statement of the reasons why you are appealing. This must be filed with the United States Department of the Interior. Office of the Secretary, Board of Land Appeals, 801 N. Quincy St. Suite 300 Arlington, Virginia 22203 (see 43 CFR Sec. 4.412 and 4.413). If you fully stated your reasons for appealing when filing the *Notice of Appeal*, no additional statement is necessary.

SOLICITOR DEPARTMENT OF THE INTERIOR
ALSO COPY TO OFFICE OF THE FIELD SOLICITOR
SANDRA DAY O'CONNOR US COURTHOUSE, STE. 404
401 WEST WASHINGTON STREET, SPC 44
PHOENIX, AZ 85003-2151
4. ADVERSE PARTIES Within 15 days after each document is filed, each adverse party named in the decision and the Regional Solicitor or Field Solicitor having jurisdiction over the State in which the appeal arose must be served with a copy of: (a) the *Notice of Appeal*, (b) the *Statement of Reasons*, and (c) any other documents filed (see 43 CFR Sec. 4.413). Service will be made upon the Associate Solicitor, Division of Energy and Resources, Washington, D.C. 20240, instead of the Field or Regional Solicitor when appeals are taken from decisions of the Director (WO-100).
5. PROOF OF SERVICE Within 15 days after document is served on an adverse party, file proof of that service with the United States Department of the Interior, Office of the Secretary, Board of Land Appeals, 801 N. Quincy St. Suite 300, Arlington, Virginia 22203. This may consist of a Certified or Registered mail "Return Receipt Card" signed by the adverse party, (see 43 CFR Sec. 4.401(c)(2)).

Unless these procedures are followed your appeal will be subject to dismissal (see 43 CFR Sec. 4.402). Be certain that all communications are identified by serial number of the case being appealed.

NOTE: A document is not filed until it is actually received in the proper office (see 43 CFR Sec. 4.401(a))

SUBPART 1821 – GENERAL INFORMATION
SUBPART 1822 – FILING A DOCUMENT WITH BLM

Sec. 1821.11 *Office hours of State Offices.*

(a) State Offices and the Washington Office of the Bureau of Land Management are open to the public for the filing of documents and inspection of records during the hours specified in this paragraph on Monday through Friday of each week, with the exception of those days where the office may be closed because of a national holiday or Presidential or other administrative order. The hours during which the State Offices and the Washington Office are open to the public for the filing of documents and inspection of records are from 10 a.m. to 4 p.m., standard time or daylight saving time, whichever is in effect at the city in which each office is located.

Sec. 1822.14 Any document required or permitted to be filed under the regulations of this chapter, which is received in the State Office or the Washington Office, either in the mail or by personal delivery when the office is not open to the public shall be deemed to be filed as of the day and hour the office next opens to the public.

(e) Any document required by law, regulation, or decision to be filed within a stated period, the last day of which falls on a day the State Office or the Washington Office is officially closed, shall be deemed to be timely filed if it is received in the appropriate office on the next day the office is open to the public.

* * * * *

See 43 CFR Sec. 4.21 for appeal general provisions.

Subpart B—General Rules Relating to Procedures and Practice

Sec. 4.20 Purpose.

In the interest of establishing and maintaining uniformity to the extent feasible, this subpart sets forth general rules applicable to all types of proceedings before the Hearings Division and the several Appeals Boards of the Office of Hearings and Appeals.

Sec. 4.21 General provisions.

(a) *Effect of decision pending appeal.* Except as otherwise provided by law or other pertinent regulation:

(1) A decision will not be effective during the time in which a person adversely affected may file a notice of appeal; when the public interest requires, however, the Director or an Appeals Board may provide that a decision, or any part of a decision, shall be in full force and effective immediately;

(2) A decision will become effective on the day after the expiration of the time during which a person adversely affected may file a notice of appeal unless a petition for a stay pending appeal is filed together with a timely notice of appeal; a petition for a stay may be filed only by a party who may properly maintain an appeal;

(3) A decision, or that portion of a decision, for which a stay is not granted will become effective immediately after the Director or an Appeals Board denies or partially denies the petition for a stay, or fails to act on the petition within the time specified in paragraph (b)(4) of this section.

(b) *Standards and procedures for obtaining a stay.* Except as otherwise provided by law or other pertinent regulation:

(1) A petition for a stay of a decision pending appeal shall show sufficient justification based on the following standards:

(i) The relative harm to the parties if the stay is granted or denied,

(ii) The likelihood of the appellant's success on the merits,

(iii) The likelihood of immediate and irreparable harm if the stay is not granted, and

(iv) Whether the public interest favors granting the stay;

(2) The appellant requesting the stay bears the burden of proof to demonstrate that a stay should be granted;

(3) The appellant shall serve a copy of its notice of appeal and petition for a stay on each party named in the decision from which the appeal is taken, and on the Director or the Appeals Board to which the appeal is taken, at the same time such documents are served on the appropriate officer of the Department; any party,

including the officer who made the decision being appealed, may file a response to the stay petition within 10 days after service; failure to file a response shall not result in a default on the question of whether a stay should be granted; service shall be made by delivering copies personally or by sending them by registered or certified mail, return receipt requested;

(4) The Director or an Appeals Board shall grant or deny a petition for a stay pending appeal, either in whole or in part, on the basis of the factors listed in paragraph (b)(1) of this section, within 45 calendar days of the expiration of the time for filing a notice of appeal;

(c) *Exhaustion of administrative remedies.* No decision which at the time of its rendition is subject to appeal to the Director or an Appeals Board shall be considered final so as to be agency action subject to judicial review under 5 U.S.C. 704, unless a petition for a stay of decision has been timely filed and the decision being appealed has been made effective in the manner provided in paragraphs (a)(3) or (b)(4) of this section or a decision has been made effective pending appeal pursuant to paragraph (a)(1) of this section or pursuant to other pertinent regulation.

(d) *Finality of decision.* No further appeal will lie in the Department from a decision of the Director or an Appeals Board of the Office of Hearings and Appeals. Unless otherwise provided by regulation, reconsideration of a decision may be granted only in extraordinary circumstances where, in the judgment of the Director or an Appeals Board, sufficient reason appears therefor. Requests for reconsideration must be filed promptly, or within the time required by the regulations relating to the particular type of proceeding concerned, and must state with particularity the error claimed. The filing and pendency of a request for reconsideration shall not operate to stay the effectiveness of the decision involved unless so ordered by the Director or an Appeals Board. A request for reconsideration need not be filed to exhaust administrative remedies.

[36 FR 7186, Apr. 15, 1971, as amended at 58 FR 4942, Jan. 19, 1993]

Subpart E – Special Rules Applicable to Public Land Hearings and Appeals

APPEALS PROCEDURES APPEALS PROCEDURES; GENERAL

Sec. 4.400 Definitions.

As used in this subpart:

(a) *Secretary* means the Secretary of the Interior or his authorized representatives.

(b) *Bureau* means Bureau of Land Management.

(c) *Board* means the Board of Land Appeals in the Office of Hearings and Appeals, Office of the Secretary. The terms *office* or *officer* as used in this subpart include *Board* where the context requires.

(d) *Administrative law judge* means an administrative law judge in the Office of Hearings and Appeals, Office of the Secretary, appointed under section 3105 of title 5 of the United States Code.

Sec. 4.401 Documents.

(a) *Grace period for filing.* Whenever a document is required under this subpart to be filed within a certain time and it is not received in the proper office during that time, the delay in filing will be waived if the document is filed not later than 10 days after it was required to be filed and it is determined that the document was transmitted or probably transmitted to the office in which the filing is required before the end of the period in which it was required to be filed. Determinations under this paragraph shall be made by the officer before whom is pending the appeal in connection with which the document is required to be filed.

(b) *Transferees and encumbrancers.* Transferees and encumbrancers of land the title to which is claimed or is in the process of acquisition under any public land law shall, upon filing notice of the transfer or encumbrance in the proper land office, become entitled to receive and be given the same notice of any appeal, or other proceeding thereafter initiated affecting such interest which is required to be given to a party to the proceeding. Every such notice of a transfer or encumbrance will be noted upon the records of the land office. Thereafter such transferee or encumbrancer must be made a party to any proceedings thereafter initiated adverse to the entry.

(c) *Service of documents.* (1) Wherever the regulations in this subpart require that a copy of a document be served upon a person, service may be made by delivering the copy personally to him or by sending the document by registered or certified mail, return receipt requested, to his address of record in the Bureau.

(2) At the conclusion of any document that a party must serve under the regulations in this part, the party must sign a written statement certifying that service has been or will be made in accordance with the applicable rules and specifying the date and manner of such service.

(3) A document will be considered to have been served at the time of personal service, of delivery of a registered or certified letter, or of the return by post office of an undelivered registered or certified letter.

[36 FR 7186, Apr. 15, 1971, as amended at 36 FR 15117, Aug. 13, 1971; 68 FR 33803, June 5, 2003]

Sec. 4.402 Summary dismissal.

An appeal to the Board will be subject to summary dismissal by the Board for any of the following causes:

(a) If a statement of the reasons for the appeal is not included in the notice of appeal and is not filed within the time required;

(b) If the notice of appeal is not served upon adverse parties within the time required; and

(c) If the statement of reasons, if not contained in the notice of appeal, is not served upon adverse parties within the time required.

(d) If the statement of standing required by Sec. 4.412(b) is not filed with the Board or is not served upon adverse parties within the time required.

[36 FR 7186, Apr. 15, 1971, as amended at 47 FR 26392, June 18, 1982]

Sec. 4.403 Finality of decision; reconsideration.

A decision of the Board shall constitute final agency action and be effective upon the date of issuance, unless the decision itself provides otherwise. The Board may reconsider a decision in extraordinary circumstances for sufficient reason. A petition for reconsideration shall be filed within 60 days after the date of a decision. The petition shall, at the time of filing, state with particularity the error claimed and include all arguments and supporting documents. The petition may include a request that the Board stay the effectiveness of the decision for which reconsideration is sought. No answer to a petition for reconsideration is required unless so ordered by the Board. The filing, pendency, or denial of a petition for reconsideration shall not operate to stay the effectiveness or affect the finality of the decision involved unless so ordered by the Board. A petition for reconsideration need not be filed to exhaust administrative remedies.

[52 FR 21308, June 5, 1987]

APPEALS TO THE BOARD OF LAND APPEALS

Sec. 4.410 Who may appeal.

(a) Any party to a case who is adversely affected by a decision of an officer of the Bureau of Land Management or of an administrative law judge shall have a right to appeal to the Board, except—

(1) As otherwise provided in Group 2400 of chapter II of this title,

(2) To the extent that decisions of Bureau of Land Management officers must first be appealed to an administrative law judge under Sec. 4.470 and part 4100 of this title,

(3) Where a decision has been approved by the Secretary, and

(4) As provided in paragraph (e) of this section.

(b) A party to a case, as set forth in paragraph (a) of this section, is one who has taken action that is the subject of the decision on appeal, is the object of that decision, or has otherwise participated in the process leading to the decision under appeal, e.g., by filing a mining claim or application for use of public lands, by commenting on an environmental document, or by filing a protest to a proposed action.

(c) Where BLM provided an opportunity for participation in its decision-making process, a party to the case, as set forth in paragraph (a) of this section, may raise on appeal only those issues:

(1) Raised by the party in its prior participation; or

(2) That arose after the close of the opportunity for such participation.

(d) A party to a case is adversely affected, as set forth in paragraph (a) of this section, when that party has a legally cognizable interest, and the decision on appeal has caused or is substantially likely to cause injury to that interest.

(e) For decisions rendered by Departmental officials relating to land selections under the Alaska Native Claims Settlement Act, as amended, any party who claims a property interest in land affected by the decision, an agency of the Federal Government or a regional corporation shall have a right to appeal to the Board.

[47 FR 26392, June 18, 1982, as amended at 68 FR 33803, June 5, 2003]

Sec. 4.411 Appeal; how taken, mandatory time limit.

(a) A person who wishes to appeal to the Board must file in the office of the officer who made the decision (not the Board) a notice that he wishes to appeal. A person served with the decision being appealed must transmit the notice of appeal in time for it to be filed in the office where it is required to be filed within 30 days after the date of service. If a decision is published in the FEDERAL REGISTER, a person not served with the decision must transmit a notice of appeal in time for it to be filed within 30 days after the date of publication.

(b) The notice of appeal must give the serial number or other identification of the case and may include a

statement of reasons for the appeal, a statement of standing if required by Sec. 4.412 (b), and any arguments the appellant wishes to make.

(c) No extension of time will be granted for filing the notice of appeal. If a notice of appeal is filed after the grace period provided in Sec. 4.401(a), the notice of appeal will not be considered and the case will be closed by the officer from whose decision the appeal is taken. If the notice of appeal is filed during the grace period provided in Sec. 4.401(a) and the delay in filing is not waived, as provided in that section, the notice of appeal will not be considered and the appeal will be dismissed by the Board.

(R.S. 2478, as amended, 43 U.S.C. 1201; sec. 25, Alaska Native Claims Settlement Act, as amended, 43 U.S.C. 1601-1628; and the Administrative Procedure Act, 5 U.S.C. 551, et seq.)

[36 FR 7186, Apr. 15, 1971, as amended at 36 FR 15117, Aug. 13, 1971; 49 FR 6373, Feb. 21, 1984]

Sec. 4.412 Statement of reasons, statement of standing, written arguments, briefs.

(a) If the notice of appeal did not include a statement of the reasons for the appeal, the appellant shall file such a statement with the Board (address: Board of Land Appeals, Office of Hearings and Appeals, 801 North Quincy Street, Arlington, VA 22203) within 30 days after the notice of appeal was filed. In any case, the Board will permit the appellant to file additional statements of reasons and written arguments or briefs within the 30-day period after the notice of appeal was filed.

(b) Where the decision being appealed relates to land selections under the Alaska Native Claims Settlement Act, as amended, the appellant also shall file with the Board a statement of facts upon which the appellant relies for standing under Sec. 4.410(b) within 30 days after filing of the notice of appeal. The statement may be included with the notice of appeal filed pursuant to Sec. 4.411 or the statement of reasons filed pursuant to paragraph (a) of this section or may be filed as a separate document.

(c) Failure to file the statement of reasons and statement of standing within the time required will subject the appeal to summary dismissal as provided in Sec. 4.402, unless the delay in filing is waived as provided in Sec. 4.401(a).

[47 FR 26392, June 18, 1982, as amended at 67 FR 4368, Jan. 30, 2002]

Sec. 4.413 Service of notice of appeal and of other documents.

(a) The appellant shall serve a copy of the notice of appeal and of any statement of reasons, written arguments, or briefs on each adverse party named in the decision from which the appeal is taken and on the Office of the Solicitor as identified in paragraph (c) of this section. Service must be accomplished in the manner prescribed in Sec. 4.401(c) of this title not later than 15 days after filing the document.

(b) Failure to serve within the time required will subject the appeal to summary dismissal as provided in Sec. 4.402 of this title.

(c)(1)(i) If the appeal is taken from a decision of the Director, Minerals Management Service, the appellant will serve the Associate Solicitor, Division of Mineral Resources, Office of the Solicitor, U.S. Department of the Interior, Washington, D.C. 20240.

(ii) If the appeal is taken from a decision of the Director, Bureau of Land Management, the appellant will serve:

(A) The Associate Solicitor, Division of Land and Water Resources, Office of the Solicitor, U.S. Department of the Interior, Washington, D.C. 20240, if the decision concerns the use and disposition of public lands, including land selections under the Alaska Native Claims Settlement Act, as amended;

(B) The Associate Solicitor, Division of Mineral Resources, Office of the Solicitor, U.S. Department of the Interior, Washington, D.C. 20240, if the decision concerns the use and disposition of mineral resources.

(c)(2) If the appeal is taken from a decision of other Bureau of Land Management (BLM) offices listed below (see Sec. 1821.2-1(d) of this title), the appellant shall serve the appropriate official of the Office of the Solicitor as identified:

(i) BLM Alaska State Office, including all District and Area Offices within its area of jurisdiction: Regional Solicitor, Alaska Region, U.S. Department of the Interior, 4230 University Drive, Suite 300, Anchorage, AK 99508-4626;

(ii) BLM Arizona State Office, including all District and Area Offices within its area of jurisdiction: **Field Solicitor, U.S. Department of the Interior, Sandra Day O'Connor US Courthouse, Suite. 404, 401 West Washington Street, SPC 44, Phoenix, AZ 85003-2151**

(iii) BLM California State Office, including all District and Area Offices within its area of jurisdiction: Regional Solicitor, Pacific Southwest Region, U.S. Department of the Interior, 2800 Cottage Way, Room E-2753, Sacramento, CA 95825-1890;

(iv) BLM Colorado State Office, including all District and Area Offices within its area of jurisdiction: Regional

Solicitor, Rocky Mountain Region, U.S. Department of the Interior, 755 Parfet Street, Suite 151, Lakewood, CO 80215;

(v) BLM Eastern States Office, including all District and Area Offices within its area of jurisdiction:

(A) The Associate Solicitor, Division of Land and Water Resources, Office of the Solicitor, U.S. Department of the Interior, Washington, D.C. 20240, if the decision concerns the use and disposition of public lands, including land selections under the Alaska Native Claims Settlement Act, as amended;

(B) The Associate Solicitor, Division of Mineral Resources, Office of the Solicitor, U.S. Department of the Interior, Washington, D.C. 20240, if the decision concerns the use and disposition of mineral resources.

(vi) BLM Idaho State Office, including all District and Area Offices within its area of jurisdiction: Field Solicitor, U.S. Department of the Interior, Federal Building & U.S. Courthouse, 550 West Fort Street, MSC 020, Boise, ID 83724;

(vii) BLM Montana State Office, including all District and Area Offices within its area of jurisdiction: Regular U.S. Mail: Field Solicitor, U.S. Department of the Interior, P.O. Box 31394, Billings, MT 59107-1394; Other Delivery Services: Field Solicitor, U.S. Department of the Interior, 316 North 26th Street, Room 3004, Billings, MT 59101;

(viii) BLM Nevada State Office, including all District and Area Offices within its area of jurisdiction: Regional Solicitor, Pacific Southwest Region, U.S. Department of the Interior, 2800 Cottage Way, Room E-2753, Sacramento, CA 95825-1890;

(ix) BLM New Mexico State Office, including all District and Area Offices within its area of jurisdiction: Regular U.S. Mail: Field Solicitor, U.S. Department of the Interior, P.O. Box 1042, Santa Fe, NM 87504-1042; Other Delivery Services: Field Solicitor, U.S. Department of the Interior, 150 Washington Avenue #207, Santa Fe, NM 87501;

(x) BLM Oregon State Office, including all District and Area Offices within its area of jurisdiction: Regional Solicitor, Pacific Northwest Region, U.S. Department of the Interior, Lloyd 500 Building, Suite 607, 500 N.E. Multnomah Street, Portland, OR 97232;

(xi) BLM Utah State Office, including all District and Area Offices within its area of jurisdiction: Field Solicitor, U.S. Department of the Interior, 6201 Federal Building, 125 South State Street, Salt Lake City, UT 84138-1180;

(xii) BLM Wyoming State Office, including all District and Area Offices within its area of jurisdiction: Regular U.S. Mail: Regional Solicitor, Rocky Mountain Region, U.S. Department of the Interior, P.O. Box 25007 (D-105), Denver Federal Center, Denver, CO 80225; Other Delivery Services: Regional Solicitor,

Rocky Mountain Region, U.S. Department of the Interior, 755 Parfet Street, Suite 151, Lakewood, CO 80215;

(3) If the appeal is taken from the decision of an administrative law judge, the appellant shall serve the attorney from the Office of the Solicitor who represented the Bureau of Land Management or the Minerals Management Service at the hearing or, in the absence of a hearing, who was served with a copy of the decision by the administrative law judge. If the hearing involved a mining claim on national forest land, the appellant shall serve the attorney from the Office of General Counsel, U.S. Department of Agriculture, who represented the U.S. Forest Service at the hearing or, in the absence of a hearing, who was served with a copy of the decision by the administrative law judge.

(4) Parties shall serve the Office of the Solicitor as identified in this paragraph until such time that a particular attorney of the Office of the Solicitor files and serves a Notice of Appearance or Substitution of Counsel. Thereafter, parties shall serve the Office of the Solicitor as indicated by the Notice of Appearance or Substitution of Counsel.

(d) Proof of such service as required by Sec. 4.401(c) must be filed with the Board (address: Board of Land Appeals, Office of Hearings and Appeals, 801 North Quincy Street, Arlington, VA 22203), within 15 days after service unless filed with the notice of appeal.

[53 FR 13267, Apr. 22, 1988, as amended at 60 FR 58242, Nov. 27, 1995; 61 FR 40348, Aug. 2, 1996; 67 FR 4368, Jan. 30, 2002]

Sec. 4.414 Answers.

If any party served with a notice of appeal wishes to participate in the proceedings on appeal, he must file an answer within 30 days after service on him of the notice of appeal or statement of reasons where such statement was not included in the notice of appeal. If additional reasons, written arguments or briefs are filed by the appellant, the adverse party shall have 30 days after service thereof on him within which to answer them. The answer must state the reasons why the answerer thinks the appeal should not be sustained. Answers must be filed with the Board (address: Board of Land Appeals, Office of Hearings and Appeals, 801 North Quincy Street, Arlington, VA 22203) and must be served on the appellant, in the manner prescribed in Sec. 4.401(c), not later than 15 days thereafter. Proof of such service as required by Sec. 4.401(c), must be filed with the Board (see address above) within 15 days after service. Failure to answer will not result in a default. If an answer is not filed and served within the time required, it may be

disregarded in deciding the appeal, unless the delay in filing is waived as provided in Sec. 4.401(a).

[36 FR 7186, Apr. 15 1971, as amended at 67 FR 4368, Jan. 30, 2002]

ACTIONS BY BOARD OF LAND APPEALS

Sec. 4.415 Request for hearings on appeals involving questions of fact.

Either an appellant or an adverse party may, if he desires a hearing to present evidence on an issue of fact, request that the case be assigned to an administrative law judge for such a hearing. Such a request must be made in writing and filed with the Board within 30 days after answer is due and a copy of the request should be served on the opposing party in the case. The allowance of a request for hearing is within the discretion of the Board, and the Board may, on its own motion, refer any case to an administrative law judge for a hearing on an issue of fact. If a hearing is ordered, the Board will specify the issues upon which the hearing is to be held and the hearing will be held in accordance with Sec. 4.430 to Sec. 4.439, and the general rules in subpart B of this part.



United States Department of the Interior

BUREAU OF LAND MANAGEMENT

Arizona State Office
222 North Central Avenue
Phoenix, AZ 85004-2203



In reply refer to:

3800 (933) MH
AMC 356525
AMC 356817
AMC 356818
AMC 357602
AMC 357911

FEB 11 2004

CERTIFIED MAIL – RETURN RECEIPT REQUESTED

Nature's Beauty Unlimited, Ltd.
1616 West Rosemonte Drive
Phoenix, Arizona 85027

Gentlemen:

On September 9, 2002, location notices for the Nature's Beauty No. 1 through Nature's Beauty No. 16 mining claims, AMC 356525 through AMC 356540, were filed.

A review of the case file indicated that the land covered by these claims was segregated from the location of mining claims due to a proposed land exchange. On June 26, 2003, a Decision was issued declaring the mining claims closed, (copy enclosed).

Because the claims are closed, the following Grant Deeds cannot be processed:

AMC 356525 Nature's Beauty No. 1
AMC 356526 Nature's Beauty No. 2
AMC 356527 Nature's Beauty No. 3
Seller: Nature's Beauty Unlimited, Ltd.
Buyer: Viastar Holdings, Inc. or David Dadon

AMC 356525 Nature's Beauty No. 1
AMC 356526 Nature's Beauty No. 2
AMC 356527 Nature's Beauty No. 3
Seller: Viastar Holdings, Inc. or David Dadon
Buyer: Nature's Beauty Unlimited, Ltd.

AMC 356525 Nature's Beauty No. 1
Seller: Nature's Beauty Unlimited, Ltd.
Buyer: General Capital Corporation

AMC 356527 Nature's Beauty No. 3
Seller: Nature's Beauty Unlimited, Ltd.
Buyer: R J H Trust, Richard J. Heath, Trustee

AMC 356527 Nature's Beauty No. 3
Seller: R J H Trust, Richard J. Heath, Trustee
Buyer: Thomas T. Smith

AMC 356528 Nature's Beauty No. 4
Seller: Nature's Beauty Unlimited, Ltd.
Buyer: East Coast Funding Corporation

Nature's Beauty No. 4
Seller: Nature's Beauty Unlimited, Ltd.
Buyer: Aerospace Consulting Corporation

AMC 356528 Nature's Beauty No. 4
Seller: A.M.I.T., Ltd.
Buyer: Nature's Beauty Unlimited, Ltd.
Serialized as AMC 356817

AMC 356529 Nature's Beauty No. 5
Seller: Nature's Beauty Unlimited, Ltd.
Buyer: A.M.I.T., Ltd.
Morning Spirit
Mary Wolf
Santos and J. Johnson
Serialized as AMC 356818

AMC 356529 Nature's Beauty No. 5
Seller: A.M.I.T., Ltd.
Buyer: Nature's Beauty Unlimited, Ltd.

AMC 356529 Nature's Beauty No. 5
Seller: Nature's Beauty Unlimited, Ltd.
Buyer: Roger J. Remy

AMC 356530 Nature's Beauty No. 6
Seller: Nature's Beauty Unlimited, Ltd.
Buyer: Mainland Investments 2002 Ltd.

AMC 356531 Nature's Beauty No. 7
AMC 356532 Nature's Beauty No. 8
Seller: Nature's Beauty Unlimited, Ltd.
Buyer: A.M.I.T., Ltd.
Morning Spirit
Mary Wolf
Santos and J. Johnson

Nature's Beauty No. 7
Nature's Beauty No. 8
Seller: A.M.I.T., Ltd.
Buyer: Nature's Beauty Unlimited, Ltd.

Nature's Beauty No. 7
Nature's Beauty No. 8
Seller: Nature's Beauty Unlimited, Ltd.
Buyer: Roger J. Remy

AMC 356533 Nature's Beauty No. 9
AMC 356534 Nature's Beauty No. 10
Seller: Nature's Beauty Unlimited, Ltd.
Buyer: Aerospace Consulting Corporation

AMC 356535 Nature's Beauty No. 11
AMC 356536 Nature's Beauty No. 12
AMC 356538 Nature's Beauty No. 14
Seller: Nature's Beauty Unlimited, Ltd.
Buyer: Roger J. Remy

AMC 356537 Nature's Beauty No. 13
Seller: Nature's Beauty Unlimited, Ltd.
Buyer: Aerospace Consulting Corporation
Dr. Roger Remy, President
Serialized as AMC 357603

AMC 356537 Nature's Beauty No. 13
Seller: Aerospace Consulting Corporation
Buyer: Dale Baker, et al
Serialized as AMC 357911

A refund of the \$140.00 submitted with the Grant Deeds for the above-referenced claims has been processed. A separate refund of \$5.00 has been processed to Thomas Smith.

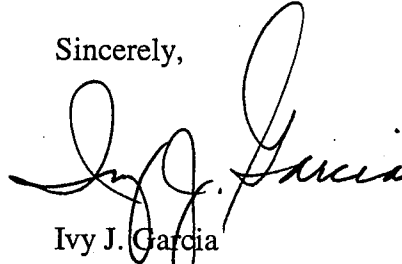
On September 2, 2003, maintenance fees were paid for the following 18 claims:

AMC 356525 through AMC 356540
AMC 356603 – correct serial number is AMC 357603
AMC 356817

Because AMC 356525 through AMC 356538, AMC 356817, and AMC 357603 are closed, we are unable to process the maintenance fee payments for those claims. A refund of \$1,600.00 has been processed.

If you have any questions, please contact Mary Hyde at (602) 417-9356.

Sincerely,



Ivy J. Garcia
Group Administrator,
Lands/Minerals Adjudication and Withdrawals

cc: Viastar Holdings, Inc. (CM-RRR)
16000 Wilshire Blvd., Suite 500
Los Angeles, CA 90024-4527

General Capital Corporation (CM-RRR)
1201 Broadway, Suite 607
New York, NY 10001

R J H Trust (CM-RRR)
Richard J. Heath, Trustee
1208 Davis Street
Johnson City, IL 62951

Thomas T. Smith (CM-RRR)
18 Dove Lane
Yerington, NV 89447

East Coast Funding Corporation (CM-RRR)
6130 W. Flamingo Road, Unit #135
Las Vegas, NV 89103

Aerospace Consulting Corporation (CM-RRR)
2309 Renard Place SE, Suite 120
Albuquerque, NM 87106

Mainland Investments 2002 Ltd. (REGISTERED MAIL)
180 Boleyn Road
London, United Kingdom U79QJ

A.M.I.T., Ltd. (CM-RRR)
P.O. Box 256
Wildomar, CA 92992

Roger J. Remy (CM-RRR)
6704 Welton Drive, NE
Albuquerque, NM 87109

Dale Baker (CM-RRR)
15826 Winriver Road
Brookings, OR 97415-9338

Betty Rinck (CM-RRR)
Ivan D. Rinck
Betty B. Rinck Revocable Living Trust
5180 Solar Heights
Eugene, OR 97405

JT Hamilton (CM-RRR)
3379 Calle Vista Drive
Medford, OR 97504

Rynd Miller (CM-RRR)
Vickie Miller
5607 Cloverlawn Drive
Grants Pass, OR 97527


Russell Barry (CM-RRR)
Eloise Barry
Inter Vivos Revocable Trust
121 Meadowview Drive
Medford, OR 97504

UNITED STATES
DEPARTMENT OF THE INTERIOR

Bureau of Land Management
Arizona State Office
222 N. Central Avenue
Phoenix, AZ 85004-2203


AZ 933

OFFICIAL BUSINESS
PENALTY FOR PRIVATE USE, \$300



RR 095 779 270 US

Label 200, July 1999 (102595) 99-M-1904



U.S. POSTAGE
PAID
PHOENIX, AZ
85004
FEB 13, 04
AMOUNT

\$0.25

00046321-12

9142

RETURN TO SENDER
 INSUFFICIENT ADDRESS
 ADRESSE INSUFFISANTE
 REFUSED
 REFUSE
 NOT KNOWN
 INCONNU

RETOUR À L'ENVOYEUR
 GONE AWAY
 DEMENAGE
 NO SUCH POST OFFICE
 BUREAU INEXISTANT
 NOT CALLED FOR
 NON RECLAME

Date: 16/3

TO REMOVE TEAR ALONG PERFORATION

NO
Bell
739
23

RECEIVED
BUREAU OF
LAND MANAGEMENT
ARIZONA
STATE OFFICE
PHOENIX, ARIZONA
2004 MAR 22 A 9:26



LC710411424US

United States Postal Service
Customs - CN 22 (Old C 1)
 May be opened officially (Peut être ouvert officiellement)
 See Instructions on Reverse


Detailed Description of Contents	Value (US \$)
5 Page Letter	
Weight (Poids)	Total
1.402	

Gift (Cadeau) Merchandise (Marchandises) Commercial Sample

I certify that this item does not contain any dangerous article prohibited by postal regulations.

Paul Brown
 (Signature)

PS Form 2976, June 1997 CN 22 (Old C 1)



*A. Bunde
6/26/03
M. Bunde
6/28/03*

OFFICIAL COPIES /CF/ /SD READ/ /GROUP/ /SECTION/ /AUTHOR

3800 (933) MH
AMC 356525

JUN 26 2003

CERTIFIED MAIL - RETURN RECEIPT REQUESTED

DECISION

Albert Martin	:	Nature's Beauty No. 1 - 14
Nature's Beauty Unlimited, Ltd.	:	AMC 356525 - AMC 356538
1616 West Rosemonte Drive	:	
Phoenix, Arizona 85027	:	

Mining Claim Declared Null
and Void Ab Initio

Pursuant to the requirements of the Federal Land Policy and Management Act of 1976, 43 U.S.C. 1744, and the implementing regulations in 43 CFR 3833.1-2, notices of location for the above-named mining claims were filed for recording in the Arizona State Office, Bureau of Land Management (BLM) on September 9, 2002.

The location notices and maps show the mining claims to be located in T. 12 N., R. 1 E., section 23, Gila and Salt River Meridian, Arizona.

According to BLM records, section 23 was included in a proposed land exchange and segregated from the location of mining claims on May 16, 2001, for a period of five years. Therefore, the mining claims listed above are null and void ab initio.

You are required to reclaim all areas disturbed by your activities on lands encompassed by your mining claim(s) and/or site(s). After you complete the reclamation, you must notify the authorized officer of the appropriate surface managing agency so that the authorized officer may conduct a final site inspection and determine whether you may be released from liability. If you fail to reclaim the land to the satisfaction of the authorized officer, the surface management agency may cite you for noncompliance under its surface management regulations.

For land administered by the Bureau of Land Management (BLM), if you fail to reclaim the land to the satisfaction of the authorized officer as required in 43 CFR Subpart 3809, BLM will issue an order of noncompliance under 43 CFR 3809.601(a).

SENDER: COMPLETE THIS SECTION

- Complete items 1, 2, and 3. Also complete item 4 if Restricted Delivery is desired.
- Print your name and address on the reverse so that we can return the card to you.
- Attach this card to the back of the mailpiece, or on the front if space permits.

1. Article Addressed to:

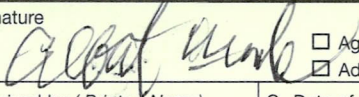
Albert Martin
Nature's Beauty Unlimited, Ltd.
1616 West Rosemonte Drive
Phoenix, AZ 85027
933 (MH) AMC 356525

2. Article Number

(Transfer from service label) 7000 1670 0000 9170 4756

COMPLETE THIS SECTION ON DELIVERY

A. Signature

X

 Agent Addressee

B. Received by (Printed Name)

C. Date of Delivery

9/27/03

- D. Is delivery address different from item 1? Yes
 If YES, enter delivery address below: No

3. Service Type

 Certified Mail Express Mail Registered Return Receipt for Merchandise Insured Mail C.O.D.

4. Restricted Delivery? (Extra Fee)

 Yes

UNITED STATES POSTAL SERVICE



First-Class Mail
Postage & Fees Paid
USPS
Permit No. G-10

• Sender: Please print your name, address, and ZIP+4 in this box •

RECEIVED
BUREAU OF
LAND MANAGEMENT

2003 JUN 11 A 10:01

ARIZONA
STATE OFFICE
PHOENIX, ARIZONA

222 NORTH CENTRAL AVENUE
PHOENIX, AZ 85004-2203

ARIZONA
STATE OFFICE
PHOENIX, ARIZONA

2003 JUL - 1 P 2:50

RECEIVED
BUREAU OF
LAND MANAGEMENT

933
~~957~~

If you fail to comply with the noncompliance order, BLM may take further action under 43 CFR 3809.604. Failure to conduct reclamation is a prohibited act that may subject you to criminal penalties. See 43 CFR 3809.605(h) and 43 CFR 3809.700.

This decision may be appealed to the Interior Board of Land Appeals, Office of the Secretary, in accordance with the regulations contained in 43 CFR, Part 4 and the enclosed Form 1842-1. If an appeal is taken, your notice of appeal must be filed in this office (at the above address) within 30 days from receipt of this decision. The appellant has the burden of showing that the decision appealed from is in error.

If you wish to file a petition pursuant to regulation 43 CFR 4.21 (58 FR 4939, January 19, 1993) or 43 CFR 2804.1 for a stay of the effectiveness of this decision during the time that your appeal is being reviewed by the Board, the petition for a stay must accompany your notice of appeal. A petition for a stay is required to show sufficient justification based on the standards listed below. Copies of the notice of appeal and petition for a stay **must** also be submitted to each party named in this decision and to the Interior Board of Land Appeals and to the appropriate Office of the Solicitor (see 43 CFR 4.413) at the same time the original documents are filed with this office. If you request a stay, you have the burden of proof to demonstrate that a stay should be granted.

Standards for Obtaining a Stay

Except as otherwise provided by law or other pertinent regulation, a petition for a stay of a decision pending appeal shall show sufficient justification based on the following standards:

- (1) The relative harm to the parties if the stay is granted or denied,
- (2) The likelihood of the appellant's success on the merits,
- (3) The likelihood of immediate and irreparable harm if the stay is not granted, and
- (4) Whether the public interest favors granting the stay.

A refund in the amount of \$1,750.00 will be authorized after this Decision becomes final.

(s) Amy F. Bunda
for Ivy J. Garcia
Group Administrator,
Lands/Minerals Adjudication and Withdrawals

Enclosure

NOTICE!!

These documents have been scanned!

Do not place un-scanned documents beneath this notice!

Do not remove this notice from this file!

GPO Jacket No. 560-102
Print Order 61540
Rise Business Services, LLC
Job=AZ15 6/26/2019



Box Number= AZ15133



Claim Begin-End: AMC356525-AMC356540

3 Transfers



AZ15133-4

AMC356454-AMC363464

RECORDING REQUESTED BY:

Nature's Beauty Unlimited

Name: Duell and Company, Inc.
Street Address: 249 North Brand Blvd.,
#499
City: Glendale
State: California
Zip: 91203

AMC364072
356525
367062
367840
394416

THIS SPACE FOR RECORDERS USE ONLY:

The undersigned Grantor(s) declare(s) that the DOCUMENTARY TRANSFER

GRANT DEED

TAX IS: \$ _____ County \$ _____ City

ASSESOR'S PARCEL NO: _____ Computed on the full value of the interest property conveyed, or
_____ Computed on the full value less the value of liens or encumbrances

TITLE ORDER NO: _____ OR transfer is exempt from
tax for the following reason.

ESCROW NO: _____

FOR A VALUABLE CONSIDERATION receipt of which is hereby acknowledged:

Grantor/Seller

Nature's Beauty Unlimited, LTD

Hereby GRANT(S) to:

Grantee/Buyer

Duell and Company, Inc.

RECEIVED
PHOENIX, ARIZONA
2009 DEC - 9 A 9: 17
A-6

All that real property situated in the CITY OF MAYER county of YAVAPI State of ARIZONA

Described as: ALL of AMC 364072 One complete Tract known as
Nature's Beauty Unlimited No. 13. See Exhibit "A" for further details.

Dated: April 15, 2009

By: Kathleen Richardson
Kathleen Richardson, President

STATE OF CALIFORNIA)

COUNTY OF Los Angeles)
On August 19, 2009 before me Delfia Cuellar, Notary Public

Personally appeared: Kathleen Richardson

personally known to me for proved to me on the basis of satisfactory evidence to be the person(x) whose name(s) (s) are
advertised to the within instrument, and acknowledged to me that he/she executed the same in his/her authorized and that by (he/his-
signature on the instrument the person or the entity upon behalf of which the person(x) acted, executed the instrument.

WITNESS my hand and official seal.

Signature: Delfia Cuellar 1/2c



(This area for official notary seal)

EXHIBIT "A"


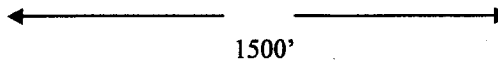
16	15
14	13
12	11
10	9
8	7
6	5
4	3
2	1

RECEIVED
 PLM AZ STATE OFFICE
 2009 DEC -9 A 9:17
 PHOENIX, ARIZONA

Nature's Beauty Unlimited 1 THROUGH 16 as recorded in the records of the Yavapai County Recorder's office. APN numbers to follow. AMC Numbers are 356539 through 394416.

Claims 1 through 14 are all in Sect. 23, T12N, R1E, while 15 and 16 are partially in Sect. 23 and partially in Sect. 14.

From the 1969 filing, Rosewaay Number 13 is further described as "Beginning at a point in an East direction 1450 feet from the discovery shaft (at which this notice is posted), being in the center of the East and line of said claim: North 300 feet to a point being the North-East corner of said claim; thence West 1500 feet post being at the North-West corner of said claim; thence South 300 feet to a post at center of the West end of this claim; thence South 300 feet to a post at the South-West corner of said claim; thence East 1500 to a post at the South-East corner of said claim; thence North 300 feet to the place of beginning.



NATURE'S BEAUTY UNLIMITED NO. 13

The total area of 900,000 S.F. of the Nature's Beauty No. 13 is hereby conveyed to Duell and Company, Inc, One complete Tract known as Nature's Beauty Unlimited No. 13.

RECORDING REQUESTED BY:
Nature's Beauty Unlimited &
Varney James & Martin Albert

AMC 356525
367062
367840

Name: Duell and Company, Inc.
Street Address: 249 North Brand Blvd.,
#499
City: Glendale
State: California
Zip: 91203

THIS SPACE FOR RECORDERS USE ONLY:

The undersigned Grantor(s) declare(s) that the DOCUMENTARY TRANSFER

GRANT DEED

TAX IS: \$ _____ County \$ _____ City

ASSESSOR'S PARCEL NO: _____ Computed on the full value of the interest property conveyed, or
_____ Computed on the full value less the value of liens or encumbrances

TITLE ORDER NO: _____ OR transfer is exempt from
tax for the following reason.

ESCROW NO: _____ A-6

FOR A VALUABLE CONSIDERATION receipt of which is hereby acknowledged:

Grantor/Seller
Nature's Beauty Unlimited, LTD

Hereby GRANT(S) to:
Grantee/Buyer
Duell and Company, Inc.

RECEIVED
YAVAPI STATE OFFICE
2009 DEC -9 A 9:17
YAVAPI, ARIZONA

All that real property situated in the CITY OF MAYER county of YAVAPI State of ARIZONA

Described as: ALL of 356539, 367062 & 367840 One complete Tract known as Nature's Beauty
Unlimited No. 15. See Exhibit "A" for further details.

Dated: April 15, 2009

STATE OF CALIFORNIA)

By: Kathleen Richardson
Kathleen Richardson, President

COUNTY OF Los Angeles)
Ss)

By: James Varney
James Varney

On August 19, 2009 before me Delfia Cuellar, Notary Public

Personally appeared: Kathleen Richardson / James Varney

personally known to me for proved to me on the basis of satisfactory evidently to be the person(s) whose name(s) is/are
advertised to the within instrument, and acknowledged to me that ~~he/she~~ executed the same in ~~his/her~~ authorized and that by ~~her/his~~
signature on the instrument the person or the entity upon behalf of which the person(s) acted, executed the instrument.

WITNESS my hand and official seal.

Signature: Delfia Cuellar 3/50



(This area for official notary seal)

EXHIBIT "A"


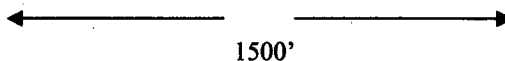
16	15
14	13
12	11
10	9
8	7
6	5
4	3
2	1

RECEIVED
YAVAPAI STATE OFFICE
2009 DEC -9 A 9:17
PHOENIX, ARIZONA

Nature's Beauty Unlimited 1 THROUGH 16 as recorded in the records of the Yavapai County Recorder's office. APN numbers to follow. AMC Numbers are 356539 through 394416.

Claims 1 through 14 are all in Sect. 23, T12N, R1E, while 15 and 16 are partially in Sect. 23 and partially in Sect. 14.

From the 1969 filing, Rosewaay Number 15 is further described as "Beginning at a point in an East direction 1450 feet from the discovery shaft (at which this notice is posted), being in the center of the East and line of said claim: North 300 feet to a point being the North-East corner of said claim; thence West 1500 feet post being at the North-West corner of said claim; thence South 300 feet to a post at center of the West end of this claim; thence South 300 feet to a post at the South-West corner of said claim; thence East 1500 to a post at the South-East corner of said claim; thence North 300 feet to the place of beginning.



NATURE'S BEAUTY UNLIMITED NO. 15

The total area of 900,000 S.F. of the Nature's Beauty No. 15 is hereby conveyed to Duell and Co., Inc. One complete Track known as Nature's Beauty Unlimited No. 15.

AMC 394416

RECORDING REQUESTED BY:

**James Varney &
Nature's Beauty Unlimited**

**Name: Duell and Company, Inc.
Street Address: 249 North Brand Blvd.,
#499
City: Glendale
State: California
Zip: 91203**

THIS SPACE FOR RECORDERS USE ONLY:

The undersigned Grantor(s) declare(s) that the DOCUMENTARY TRANSFER

GRANT DEED

TAX IS: \$ _____ County \$ _____ City

ASSESOR'S PARCEL NO: _____ Computed on the full value of the interest property conveyed, or
_____ Computed on the full value less the value of liens or encumbrances
TITLE ORDER NO: _____ OR transfer is exempt from
tax for the following reason.
ESCROW NO: _____ A-6

FOR A VALUABLE CONSIDERATION receipt of which is hereby acknowledged:

**Grantor/Seller
Nature's Beauty Unlimited, LTD**

**Hereby GRANT(S) to:
Grantee/Buyer
Duell and Company, Inc.**

RECEIVED
STATE OFFICE
2009 DEC - 9 A 9: 18
MAYHEW, ARIZONA

All that real property situated in the CITY OF MAYER county of YAVAPI State of ARIZONA

**Described as: All of AMC 394416 one complete tract know as
Nature's Beauty Unlimited No. 16. See Exhibit "A" for further details.**

Dated: April 15, 2009

By: Kathleen Richardson
Kathleen Richardson, President

STATE OF CALIFORNIA)
COUNTY OF Los Angeles) Ss

On August 19, 2009 before me Delfia Cuellar, Notary Public

Personally appeared: Kathleen Richardson

personally known to me for proved to me on the basis of satisfactory evidently to be the person(s) whose name(s) is/are
advertised to the within instrument, and acknowledged to me that he/she executed the same in his/her authorized and that by her/his
signature on the instrument the person or the entity upon behalf of which the person(s) acted, executed the instrument.

WITNESS my hand and official seal.

Signature: Delfia Cuellar 1/40




EXHIBIT "A"

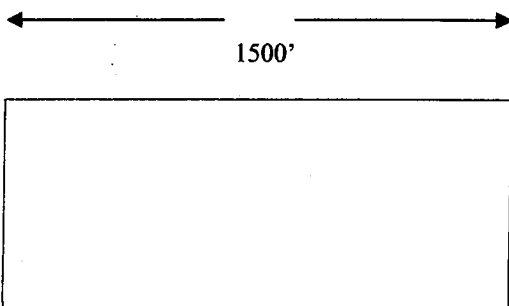
16	15
14	13
12	11
10	9
8	7
6	5
4	3
2	1

RECEIVED
AZ STATE OFFICE
2009 DEC -9 A 9:18
PHOENIX, ARIZONA

Nature's Beauty Unlimited 1 THROUGH 16 as recorded in the records of the Yavapai County Recorder's office. APN numbers to follow. AMC Numbers are 356539 through 394416.

Claims 1 through 14 are all in Sect. 23, T12N, R1E, while 15 and 16 are partially in Sect. 23 and partially in Sect. 14.

From the 1969 filing, Rosewaay Number 16 is further described as "Beginning at a point in an East direction 1450 feet from the discovery shaft (at which this notice is posted), being in the center of the East and line of said claim: North 300 feet to a point being the North-East corner of said claim; thence West 1500 feet post being at the North-West corner of said claim; thence South 300 feet to a post at center of the West end of this claim; thence South 300 feet to a post at the South-West corner of said claim; thence East 1500 to a post at the South-East corner of said claim; thence North 300 feet to the place of beginning.



NATURE'S BEAUTY UNLIMITED NO. 16

The total area of 900,000 S.F. of the Nature's Beauty No. 16 is hereby conveyed to Duell and Company, Inc. One complete Tract known as Nature's Beauty Unlimited No. 16.

United States Department of the Interior
Bureau of Land Management
 BUSINESS & SUPPORT SVCS DIV
 ONE N CENTRAL AVE SUITE 800
 PHOENIX, AZ 85004 -4427
 Phone: (602) 417-9200

Receipt

No: 2049918

Transaction #: 2115722	
Date of Transaction: 12/09/2009	
CUSTOMER:	NATURE'S BEAUTY UNLIMITED LTD 249 N BRAND BLVD # 499 GLENDALE,CA 91203-2609 US

LINE #	QTY	DESCRIPTION	REMARKS	UNIT PRICE	TOTAL
1	1.00	LOCATABLE MINERALS / MINING CLAIMS-NOT NEW-UNADJUD,ONE AUTH NO. ONLY / MINING CLAIM MONEY RECEIVED CASES: AMC364072/\$50.00	TRF (5)	- n/a -	50.00
TOTAL:					\$50.00

PAYMENT INFORMATION				
NOTE: Items will appear on credit card statement as "Bureau of Land Mgmt CO".				
1	AMOUNT:	50.00	POSTMARKED:	N/A
	TYPE:	CREDIT CARD	RECEIVED:	12/09/2009
	NAME:	NATURE'S BEAUTY UNLIMITED LTD 249 N BRAND BLVD # 499 GLENDALE CA 91203-2609 US		
	CARD NO:	XXXXXXXXXXXX2005	AUTH CODE:	107056
	NAME ON CARD:	GARY G MIECKE		
	EXPIRES:	07/2011		
	SIGNATURE:			

REMARKS

This receipt was generated by the automated BLM Collections and Billing System and is a paper representation of a portion of the official electronic record contained therein.

Amc 364072
362642
383809
394416
356525
367062
367840

RECORDING REQUESTED BY:
Nature's Beauty Unlimited

Name: Duell and Company, Inc.
Street Address: 249 North Brand Blvd., #499

City: Glendale
State: California
Zip: 91203

THIS SPACE FOR RECORDERS USE ONLY:

The undersigned Grantor(s) declare(s) that the DOCUMENTARY TRANSFER

GRANT DEED

TAX IS: \$ _____ County \$ _____ City

ASSESOR'S PARCEL NO: _____ Computed on the full value of the interest property conveyed, or
_____ Computed on the full value less the value of liens or encumbrances

TITLE ORDER NO: _____ OR transfer is exempt from tax
for the following reason.

ESCROW NO: _____

FOR A VALUABLE CONSIDERATION receipt of which is hereby acknowledged:
Grantor/Seller

Nature's Beauty Unlimited, LTD & ZPower

Hereby GRANT(S) to:
Grantee/Buyer

Duell and Company, Inc.

RECEIVED
D.L.M. AZ STATE OFFICE
2009 MAY 32 A 10: 39
PHOENIX, AZ
A-6
~~AMC 395819~~

All that real property situated in the CITY OF MAYER county of YAVAPI State of ARIZONA

Described as: ALL of AMC 362642 & AMC 383809 One complete Tract known as
Nature's Beauty Unlimited No. 1. See Exhibit "A" for further details.

Dated: April 15, 2009

STATE OF CALIFORNIA
COUNTY OF LOS ANGELES)

By: Kathleen Richardson
Kathleen Richardson, President

On APRIL 16, 2009 before me LORRAINE G. ORTIZ, NOTARY PUBLIC,

Personally appeared: KATHLEEN RICHARDSON

personally known to me for proved to me on the basis of satisfactory evidently to be the person(s) whose name(s) is/are advertised to the within instrument, and acknowledged to me that he/she executed the same in his/her authorized and that by her/his signature on the instrument the person or the entity upon behalf of which the person(s) acted, executed the instrument.

I certify under PENALTY OF PERJURY under the laws of the State of California that the foregoing paragraph is true and correct.

WITNESS my hand and official seal.



Signature: Lorraine G. Ortiz

(This area for official notary seal)

Claims not transferred. Claims owned by various companies Ltr sent 8/19/09
and individuals. Correct signatures are missing AB No response

EXHIBIT "A"


16	15
14	13
12	11
10	9
8	7
6	5
4	3
2	1

RECEIVED
 D.L.M. AZ STATE OFFICE
 2009 MAY 32 A 10:40
 PHOENIX, AZ

Nature's Beauty Unlimited 1 THROUGH 16 as recorded in the records of the Yavapai County Recorder's office. APN numbers to follow. AMC Numbers are 356539 through 394416.

Claims 1 through 14 are all in Sect. 23, T12N, R1E, while 15 and 16 are partially in Sect. 23 and partially in Sect. 14.

From the 1969 filing, Rosewaay Number 1 is further described as "Beginning at a point in an East direction 1450 feet from the discovery shaft (at which this notice is posted), being in the center of the East and line of said claim: North 300 feet to a point being the North-East corner of said claim; thence West 1500 feet post being at the North-West corner of said claim; thence South 300 feet to a post at center of the West end of this claim; thence South 300 feet to a post at the South-West corner of said claim; thence East 1500 to a post at the South-East corner of said claim; thence North 300 feet to the place of beginning.



NATURE'S BEAUTY UNLIMITED NO. 1

The total area of 900,000 S.F. of the Nature's Beauty No. 1 is hereby conveyed to Duell and Company, Inc. One complete Tract known as Nature's Beauty Unlimited No. 1.

AMC 396818

RECORDING REQUESTED BY:
Nature's Beauty Unlimited

Name: Duell and Company, Inc.
Street Address: 249 North Brand Blvd.,
#499
City: Glendale
State: California
Zip: 91203

THIS SPACE FOR RECORDERS USE ONLY:

The undersigned Grantor(s) declare(s) that the DOCUMENTARY TRANSFER

GRANT DEED

TAX IS: \$ _____ County \$ _____ City

ASSESOR'S PARCEL NO: _____ Computed on the full value of the interest property conveyed, or
_____ Computed on the full value less the value of liens or encumbrances
TITLE ORDER NO: _____ OR transfer is exempt from
tax for the following reason.
ESCROW NO: _____

FOR A VALUABLE CONSIDERATION receipt of which is hereby acknowledged:
Grantor/Seller
Nature's Beauty Unlimited, LTD & ZPower

Hereby GRANT(S) to:
Grantee/Buyer
Duell and Company, Inc.

RECEIVED
S.L.M. AZ STATE OFFICE
PHOENIX, AZ
2009 MAY 32 A 10: 41
A-6
AMC 39819

All that real property situated in the CITY OF MAYER County of YAVAPI State of ARIZONA

Described as: All of AMC 362643 & AMC 383810 & [LEAD FILE] AMC 362642 One complete Tract known as
Nature's Beauty Unlimited No. 2 See Exhibit "A" for further details.

Dated: April 15, 2009

STATE OF CALIFORNIA)
COUNTY OF LOS ANGELES) Ss

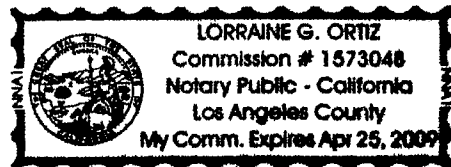
By: Kathleen Richardson
Kathleen Richardson, President

On April 16, 2009 before me LORRAINE G. ORTIZ, NOTARY PUBLIC
Personally appeared: KATHLEEN RICHARDSON

personally known to me for proved to me on the basis of satisfactory evidently to be the person(s) whose name(s) is/are advertised to
the within instrument, and acknowledged to me that he/she executed the same in his/her authorized and
that by her/his signature on the instrument the person or the entity upon behalf of which the person(s) acted, executed the instrument.

WITNESS my hand and official seal.

Signature: Lorraine G. Ortiz



(This area for official notary seal)

2/10

EXHIBIT "A"

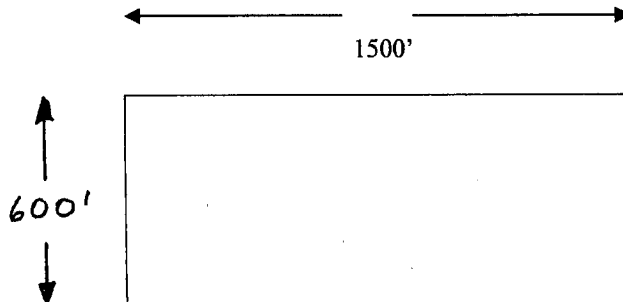
16	15
14	13
12	11
10	9
8	7
6	5
4	3
2	1

RECEIVED
 B.L.M. AZ STATE OFFICE
 2009 MAY 32 A 10:40
 PHOENIX, AZ

Nature's Beauty Unlimited 1 THROUGH 16 as recorded in the records of the Yavapai County Recorder's office. APN numbers to follow. AMC Numbers are 356539 through 394416.

Claims 1 through 14 are all in Sect. 23, T12N, R1E, while 15 and 16 are partially in Sect. 23 and partially in Sect. 14.

From the 1969 filing, Rosewaay Number 2 is further described as "Beginning at a point in an East direction 1450 feet from the discovery shaft (at which this notice is posted), being in the center of the East and line of said claim: North 300 feet to a point being the North-East corner of said claim; thence West 1500 feet post being at the North-West corner of said claim; thence South 300 feet to a post at center of the West end of this claim; thence South 300 feet to a post at the South-West corner of said claim; thence East 1500 to a post at the South-East corner of said claim; thence North 300 feet to the place of beginning.



NATURE'S BEAUTY UNLIMITED NO. 2

The total area of 900,000 S.F. of the Nature's Beauty No. 2 is hereby conveyed to Duell and Company, Inc. known as Nature's Beauty Unlimited No. 2. One complete Tract known as Nature's Beauty Unlimited #2.

AMC 396819

RECORDING REQUESTED BY:
Nature's Beauty Unlimited

Name: Duell and Company, Inc.
Street Address: 249 North Brand Blvd.,
#499
City: Glendale
State: California
Zip: 91203

THIS SPACE FOR RECORDERS USE ONLY:

The undersigned Grantor(s) declare(s) that the DOCUMENTARY TRANSFER

GRANT DEED

TAX IS: \$ _____ County \$ _____ City

ASSESOR'S PARCEL NO: _____ Computed on the full value of the interest property conveyed, or
_____ Computed on the full value less the value of liens or encumbrances
TITLE ORDER NO: _____ OR transfer is exempt from tax
for the following reason.
ESCROW NO: _____

FOR A VALUABLE CONSIDERATION receipt of which is hereby acknowledged:
Grantor/Seller
Nature's Beauty Unlimited, LTD & ZPower

Hereby GRANT(S) to:
Grantee/Buyer
Duell and Company, Inc.

PHOENIX, AZ
RECEIVED
BLM. AZ STATE OFFICE
JUNE 1
2009
A 10: 4 1
A-6
AMC 391420

All that real property situated in the CITY OF MAYER county of YAVAPI State of ARIZONA

Described as: ALL of AMC 362644 & 383811 & ^{LEAD FILE} AMC 362642 One complete Tract know as
Nature's Beauty Unlimited No. 3. See Exhibit "A" for further details.

Dated: April 15, 2009

STATE OF CALIFORNIA)

By: Kathleen Richardson
Kathleen Richardson, President

COUNTY OF LOS ANGELES)^{Ss}

On APRIL 16, 2009 before me LORRAINE G. ORTIZ, NOTARY PUBLIC.

Personally appeared: KATHLEEN RICHARDSON

personally known to me for proved to me on the basis of satisfactory evidently to be the person(s) whose name(s) is/are
advertised to the within instrument, and acknowledged to me that he/she executed the same in his/her authorized and that by her/his
signature on the instrument the person or the entity upon behalf of which the person(s) acted, executed the instrument.

WITNESS my hand and official seal.

Signature: Lorraine G. Ortiz



(This area for official notary seal)

slc

EXHIBIT "A"

16	15
14	13
12	11
10	9
8	7
6	5
4	3
2	1

PHOENIX, AZ

2009 MAY 32 A 10: 41

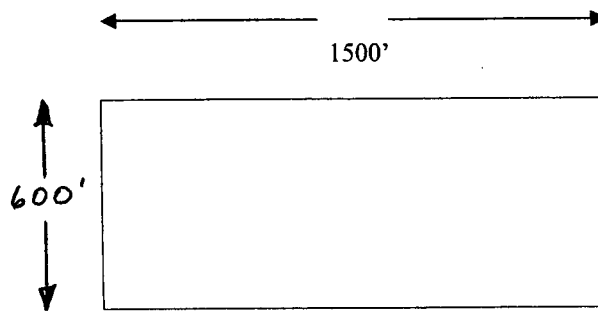
RECEIVED
B.L.M. AZ STATE OFFICE

MP 396820

Nature's Beauty Unlimited 1 THROUGH 16 as recorded in the records of the Yavapai County Recorder's office. APN numbers to follow. AMC Numbers are 356539 through 394416.

Claims 1 through 14 are all in Sect. 23, T12N, R1E, while 15 and 16 are partially in Sect. 23 and partially in Sect. 14.

From the 1969 filing, Rosewaay Number 3 is further described as "Beginning at a point in an East direction 1450 feet from the discovery shaft (at which this notice is posted), being in the center of the East and line of said claim: North 300 feet to a point being the North-East corner of said claim; thence West 1500 feet post being at the North-West corner of said claim; thence South 300 feet to a post at center of the West end of this claim; thence South 300 feet to a post at the South-West corner of said claim; thence East 1500 to a post at the South-East corner of said claim; thence North 300 feet to the place of beginning.



NATURE'S BEAUTY UNLIMITED NO. 3

The total area of 900,000 S.F. of the Nature's Beauty No. 3 is hereby conveyed to Duell and Company, Inc. One complete Tract known as Nature's Beauty Unlimited No. 3.

RECORDING REQUESTED BY:
Nature's Beauty Unlimited

Name: Duell and Company, Inc.
Street Address: 249 North Brand Blvd.,
#499
City: Glendale
State: California
Zip: 91203

THIS SPACE FOR RECORDERS USE ONLY:

The undersigned Grantor(s) declare(s) that the DOCUMENTARY TRANSFER

GRANT DEED

TAX IS: \$ _____ County \$ _____ City

ASSESOR'S PARCEL NO: _____ Computed on the full value of the interest property conveyed, or
_____ Computed on the full value less the value of liens or encumbrances
TITLE ORDER NO: _____ OR transfer is exempt from
tax for the following reason.
ESCROW NO: _____

FOR A VALUABLE CONSIDERATION receipt of which is hereby acknowledged:

Grantor/Seller
Nature's Beauty Unlimited, LTD & ZPower

Hereby GRANT(S) to:
Grantee/Buyer
Duell and Company, Inc.

PHOENIX, AZ

RECEIVED
BLK. AZ STATE OFFICE
2009 APR 16 10:41
A-6

AMC 396021

All that real property situated in the CITY OF MAYER county of YAVAPI State of ARIZONA

Described as: ALL of AMC 362645 & AMC 383812 & [LEAD FILE] AMC362642 One complete Tract known as
Nature's Beauty Unlimited No. 4. See Exhibit "A" for further details.

Dated: April 15, 2009

STATE OF CALIFORNIA)

COUNTY OF LOS ANGELES) Ss

By: Kathleen Richardson
Kathleen Richardson, President

On APRIL 16, 2009 before me LORRAINE G. ORTIZ, NOTARY PUBLIC.

Personally appeared: KATHLEEN RICHARDSON

personally known to me for proved to me on the basis of satisfactory evidently to be the person(s) whose name(s) is/are
advertised to the within instrument, and acknowledged to me that he/she executed the same in his/her authorized and that by her/his
signature on the instrument the person or the entity upon behalf of which the person(s) acted, executed the instrument.

WITNESS my hand and official seal.

Signature: Lorraine G. Ortiz



(This area for official notary seal)

21.0

EXHIBIT "A"

16	15
14	13
12	11
10	9
8	7
6	5
4	3
2	1

PHOENIX, AZ

2009 MAY 32 A 10:41

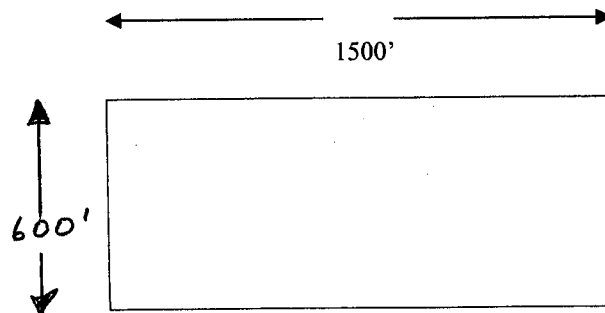
RECEIVED
BLM, AZ STATE OFFICE

AMC 396821

Nature's Beauty Unlimited 1 THROUGH 16 as recorded in the records of the Yavapai County Recorder's office. APN numbers to follow. AMC Numbers are 356539 through 394416.

Claims 1 through 14 are all in Sect. 23, T12N, R1E, while 15 and 16 are partially in Sect. 23 and partially in Sect. 14.

From the 1969 filing, Rosewaay Number 4 is further described as "Beginning at a point in an East direction 1450 feet from the discovery shaft (at which this notice is posted), being in the center of the East and line of said claim: North 300 feet to a point being the North-East corner of said claim; thence West 1500 feet post being at the North-West corner of said claim; thence South 300 feet to a post at center of the West end of this claim; thence South 300 feet to a post at the South-West corner of said claim; thence East 1500 to a post at the South-East corner of said claim; thence North 300 feet to the place of beginning.



NATURE'S BEAUTY UNLIMITED NO. 4

The total area of 900,000 S.F. of the Nature's Beauty No. 4 is hereby conveyed to Duell and Company, Inc. One complete Tract known as Nature's Beauty Unlimited #4.

RECORDING REQUESTED BY:
Nature's Beauty Unlimited

Name: Duell and Company, Inc.
Street Address: 249 North Brand Blvd.,
#499
City: Glendale
State: California
Zip: 91203

THIS SPACE FOR RECORDERS USE ONLY:

The undersigned Grantor(s) declare(s) that the DOCUMENTARY TRANSFER

GRANT DEED

TAX IS: \$ _____ County \$ _____ City

ASSESOR'S PARCEL NO: _____ Computed on the full value of the interest property conveyed, or
_____ Computed on the full value less the value of liens or encumbrances
TITLE ORDER NO: _____ OR transfer is exempt from
tax for the following reason.

ESCROW NO: _____

FOR A VALUABLE CONSIDERATION receipt of which is hereby acknowledged:
Grantor/Seller

Natural Stone and Mineral, LLC & Nature's Beauty Unlimited, LTD

Hereby GRANT(S) to:
Grantee/Buyer

Duell and Company, Inc.

RECEIVED
BLM. AZ STATE OFFICE
PHOENIX, AZ
2009 JUN 1
A 10: 41
A-6
AMC 391222

All that real property situated in the CITY OF MAYER county of YAVAPI State of ARIZONA

Described as: ALL of AMC 362646 and ^{LEAD FILE} AMC 362642 One complete Track known as
Nature's Beauty Unlimited No. 5. and Natural Stone & Mineral. Exhibit "A" for further details.

Dated: April 15, 2009

STATE OF CALIFORNIA)

COUNTY OF LOS ANGELES)^{Ss}

By: Kathleen Richardson
Kathleen Richardson, President

On April 16, 2009 before me LORRAINE G. ORTIZ, NOTARY PUBLIC.

Personally appeared: KATHLEEN RICHARDSON

personally known to me for proved to me on the basis of satisfactory evidently to be the person(s) whose name(s) is/are
advertised to the within instrument, and acknowledged to me that he/she executed the same in his/her authorized and that by her/his
signature on the instrument the person or the entity upon behalf of which the person(s) acted, executed the instrument.

WITNESS my hand and official seal.

Signature: Lorraine G. Ortiz



(This area for official notary seal)

11/20

EXHIBIT "A"

16	15
14	13
12	11
10	9
8	7
6	5
4	3
2	1

PHOENIX, AZ

2009 MAY 32 A 10: 41

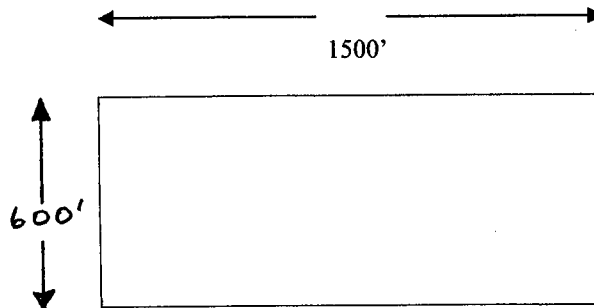
RECEIVED
BLM, AZ STATE OFFICE

AMC 396822

Nature's Beauty Unlimited 1 THROUGH 16 as recorded in the records of the Yavapai County Recorder's office. APN numbers to follow. AMC Numbers are 356539 through 394416.

Claims 1 through 14 are all in Sect. 23, T12N, R1E, while 15 and 16 are partially in Sect. 23 and partially in Sect. 14.

From the 1969 filing, Rosewaay Number 5 is further described as "Beginning at a point in an East direction 1450 feet from the discovery shaft (at which this notice is posted), being in the center of the East and line of said claim: North 300 feet to a point being the North-East corner of said claim; thence West 1500 feet post being at the North-West corner of said claim; thence South 300 feet to a post at center of the West end of this claim; thence South 300 feet to a post at the South-West corner of said claim; thence East 1500 to a post at the South-East corner of said claim; thence North 300 feet to the place of beginning.



NATURE'S BEAUTY UNLIMITED NO. 5

The total area of 900,000 S.F. of the Nature's Beauty No. 5 is hereby conveyed to Duell and Company, Inc. One complete Tract known as Natural Stone & Mineral and NBU # 5.

RECORDING REQUESTED BY:
Nature's Beauty Unlimited

Name: Duell and Company, Inc.
Street Address: 249 North Brand Blvd.,
#499
City: Glendale
State: California
Zip: 91203

THIS SPACE FOR RECORDERS USE ONLY:

The undersigned Grantor(s) declare(s) that the DOCUMENTARY TRANSFER

GRANT DEED

TAX IS: \$ _____ County \$ _____ City

ASSESSOR'S PARCEL NO: _____ Computed on the full value of the interest property conveyed, or
_____ Computed on the full value less the value of liens or encumbrances

TITLE ORDER NO: _____ OR transfer is
exempt from tax for the following reason.

ESCROW NO: _____

FOR A VALUABLE CONSIDERATION receipt of which is hereby acknowledged:

Grantor/Seller

Natural Stone Mineral, LLC & Nature's Beauty Unlimited, LTD

Hereby GRANT(S) to:

Grantee/Buyer

Duell and Company, Inc.

PHOENIX, AZ

2009 MAY 22 A 10:42

Jan 1

RECEIVED
BLM, AZ STATE OFFICE

A-6

AMC 391823

All that real property situated in the CITY OF MAYER county of YAVAPI State of ARIZONA

Described as: ALL of AMC 362647 & ^{LEAD FILE} AMC 362642 One complete Tract known as Natural Stone & Mineral and Nature's Beauty Unlimited No. 6. See Exhibit "A" for further details.

Dated: April 15, 2009

STATE OF CALIFORNIA)

COUNTY OF LOS ANGELES)^{Ss}

By: Kathleen Richardson
Kathleen Richardson, President

On APRIL 16, 2009 before me LORRAINE G. ORTIZ, NOTARY PUBLIC,

Personally appeared: KATHLEEN RICHARDSON

personally known to me for proved to me on the basis of satisfactory evidently to be the person(s) whose name(s) is/are advertised to the within instrument, and acknowledged to me that he/she executed the same in his/her authorized and that by her/his signature on the instrument the person or the entity upon behalf of which the person(s) acted, executed the instrument.

WITNESS my hand and official seal.

Signature: Lorraine G. Ortiz



(This area for official notary seal)

1/2

EXHIBIT "A"

16	15
14	13
12	11
10	9
8	7
6	5
4	3
2	1

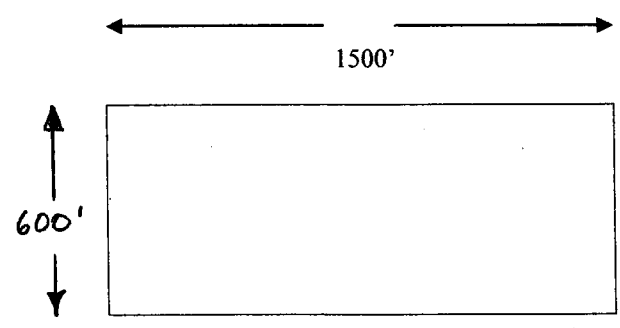
RECEIVED
BLM, AZ STATE OFFICE
2009 MAY 32 A 10:42
PHOENIX, AZ

AMC 396823

Nature's Beauty Unlimited 1 THROUGH 16 as recorded in the records of the Yavapai County Recorder's office. APN numbers to follow. AMC Numbers are 356539 through 394416.

Claims 1 through 14 are all in Sect. 23, T12N, R1E, while 15 and 16 are partially in Sect. 23 and partially in Sect. 14.

From the 1969 filing, Rosewaay Number 6 is further described as "Beginning at a point in an East direction 1450 feet from the discovery shaft (at which this notice is posted), being in the center of the East and line of said claim: North 300 feet to a point being the North-East corner of said claim; thence West 1500 feet post being at the North-West corner of said claim; thence South 300 feet to a post at center of the West end of this claim; thence South 300 feet to a post at the South-West corner of said claim; thence East 1500 to a post at the South-East corner of said claim; thence North 300 feet to the place of beginning.



NATURE'S BEAUTY UNLIMITED NO. 6

The total area of 900,000 S.F. of the Nature's Beauty No. 6 is hereby conveyed to Duell and Company, Inc. One complete Tract known as Nature's Beauty Unlimited No. 6. and Natural Stone & Mineral

RECORDING REQUESTED BY:
Nature's Beauty Unlimited

Name: **Duell and Company, Inc.**
Street Address: **249 North Brand Blvd., #499**
City: **Glendale**
State: **California**
Zip: **91203**

THIS SPACE FOR RECORDERS USE ONLY:

The undersigned Grantor(s) declare(s) that the DOCUMENTARY TRANSFER

GRANT DEED

TAX IS: \$ _____ County \$ _____ City

ASSESOR'S PARCEL NO: _____ Computed on the full value of the interest property conveyed, or
_____ Computed on the full value less the value of liens or encumbrances

TITLE ORDER NO: _____ OR transfer is
exempt from tax for the following reason.

ESCROW NO: _____

FOR A VALUABLE CONSIDERATION receipt of which is hereby acknowledged:
Grantor/Seller
Natural Stone and Mineral, LLC & Nature's Beauty Unlimited, LTD

Hereby GRANT(S) to:
Grantee/Buyer
Duell and Company, Inc.

PHOENIX, AZ
RECEIVED
B.L.M. AZ STATE OFFICE
2009 MAY 22 A 10:42
A-6
AMC 362648

All that real property situated in the CITY OF MAYER County of YAVAPI State of ARIZONA

Described as: ALL of AMC 362648 & [LEAD FILE] AMC 362642 One complete Tract known as Natural Stone & Mineral and Nature's Beauty Unlimited No. 7. See Exhibit "A" for further details.

Dated: April 15, 2009

STATE OF CALIFORNIA)
COUNTY OF LOS ANGELES) Ss

By: Kathleen Richardson
Kathleen Richardson, President

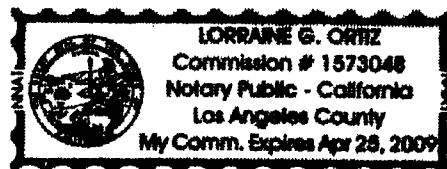
On April 16, 2009 before me LORRAINE G. ORTIZ, NOTARY PUBLIC.

Personally appeared: KATHLEEN RICHARDSON

personally known to me for proved to me on the basis of satisfactory evidently to be the person(s) whose name(s) is/are advertised to the within instrument, and acknowledged to me that he/she executed the same in his/her authorized and that by her/his signature on the instrument the person or the entity upon behalf of which the person(s) acted, executed the instrument.

WITNESS my hand and official seal.

Signature: Lorraine G. Ortiz



(This area for official notary seal)

EXHIBIT "A"

16	15
14	13
12	11
10	9
8	7
6	5
4	3
2	1

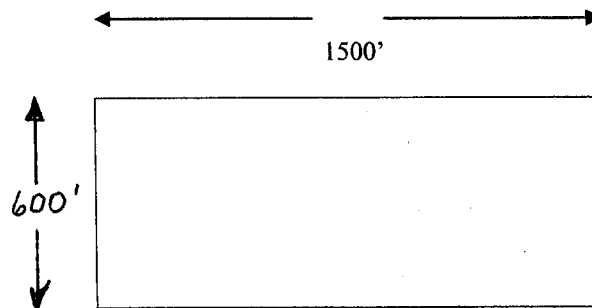
RECEIVED
 B.L.M. AZ STATE OFFICE
 2009 MAY 32 A 10:42
 PHOENIX, AZ

ME 396824

Nature's Beauty Unlimited 1 THROUGH 16 as recorded in the records of the Yavapai County Recorder's office. APN numbers to follow. AMC Numbers are 356539 through 394416.

Claims 1 through 14 are all in Sect. 23, T12N, R1E, while 15 and 16 are partially in Sect. 23 and partially in Sect. 14.

From the 1969 filing, Rosewaay Number 7 is further described as "Beginning at a point in an East direction 1450 feet from the discovery shaft (at which this notice is posted), being in the center of the East and line of said claim: North 300 feet to a point being the North-East corner of said claim; thence West 1500 feet post being at the North-West corner of said claim; thence South 300 feet to a post at center of the West end of this claim; thence South 300 feet to a post at the South-West corner of said claim; thence East 1500 to a post at the South-East corner of said claim; thence North 300 feet to the place of beginning.



NATURE'S BEAUTY UNLIMITED NO. 7

The total area of 900,000 S.F. of the Nature's Beauty No. 7 is hereby conveyed to Duell and Company, Inc. One Tract known as Natural Stone & Mineral & Nature's Beauty Unlimited No. 7.

RECORDING REQUESTED BY:
Nature's Beauty Unlimited

Name: Duell and Company, Inc.
Street Address: 249 North Brand Blvd.,
#499
City: Glendale
State: California
Zip: 91203

THIS SPACE FOR RECORDERS USE ONLY:

The undersigned Grantor(s) declare(s) that the DOCUMENTARY TRANSFER

GRANT DEED

TAX IS: \$ _____ County \$ _____ City

ASSESSOR'S PARCEL NO: _____ Computed on the full value of the interest property conveyed, or
_____ Computed on the full value less the value of liens or encumbrances

TITLE ORDER NO: _____ OR transfer is exempt from
tax for the following reason.

ESCROW NO: _____

FOR A VALUABLE CONSIDERATION receipt of which is hereby acknowledged:
Grantor/Seller
Natural Stone and Mineral, LLC & Nature's Beauty Unlimited, LTD

Hereby GRANT(S) to:
Grantee/Buyer
Duell and Company, Inc.

PHOENIX, AZ
2009 MAY 32 A 10:42
RECEIVED
L.M. AZ STATE OFFICE
A-6
AMC 308825

All that real property situated in the CITY OF MAYER county of YAVAPI State of ARIZONA

Described as: ALL of AMC 362649 & ^{LEAD FILE} AMC 362642 One complete Tract known as Natural Stone & Minerals and Nature's Beauty Unlimited No. 8. See Exhibit "A" for further details.

Dated: April 15, 2009

STATE OF CALIFORNIA)
COUNTY OF LOS ANGELES) Ss

By: Kathleen Richardson
Kathleen Richardson, President

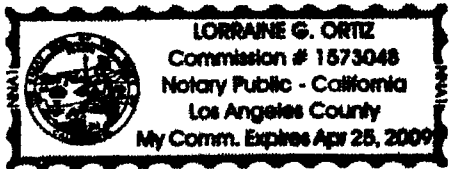
On April 16, 2009 before me LORRAINE G. ORTIZ, NOTARY PUBLIC.

Personally appeared: KATHLEEN RICHARDSON

personally known to me for proved to me on the basis of satisfactory evidently to be the person(s) whose name(s) is/are advertised to the within instrument, and acknowledged to me that he/she executed the same in his/her authorized and that by her/his signature on the instrument the person or the entity upon behalf of which the person(s) acted, executed the instrument.

WITNESS my hand and official seal.

Signature: Lorraine G. Ortiz



(This area for official notary seal)

EXHIBIT "A"

16	15
14	13
12	11
10	9
8	7
6	5
4	3
2	1

PHOENIX, AZ

2009 MAY 32 A 10: 42


RECEIVED
CLERK, YAVAPAI COUNTY OFFICE

AMC 396825

Nature's Beauty Unlimited 1 THROUGH 16 as recorded in the records of the Yavapai County Recorder's office. APN numbers to follow. AMC Numbers are 356539 through 394416.

Claims 1 through 14 are all in Sect. 23, T12N, R1E, while 15 and 16 are partially in Sect. 23 and partially in Sect. 14.

From the 1969 filing, Rosewaay Number 8 is further described as "Beginning at a point in an East direction 1450 feet from the discovery shaft (at which this notice is posted), being in the center of the East and line of said claim: North 300 feet to a point being the North-East corner of said claim; thence West 1500 feet post being at the North-West corner of said claim; thence South 300 feet to a post at center of the West end of this claim; thence South 300 feet to a post at the South-West corner of said claim; thence East 1500 to a post at the South-East corner of said claim; thence North 300 feet to the place of beginning.



NATURE'S BEAUTY UNLIMITED NO. 8

The total area of 900,000 S.F. of the Nature's Beauty No. 8 is hereby conveyed to Duell and Company, Inc. One complete Tract known as Natural Stone & Mineral and Nature's Beauty Unlimited No. 8.

RECORDING REQUESTED BY:
Nature's Beauty Unlimited

Name: Duell and Company, Inc.
Street Address: 249 North Brand Blvd.,
#499
City: Glendale
State: California
Zip: 91203

THIS SPACE FOR RECORDERS USE ONLY:

The undersigned Grantor(s) declare(s) that the DOCUMENTARY TRANSFER

GRANT DEED

TAX IS: \$ _____ County \$ _____ City

ASSESOR'S PARCEL NO: _____ Computed on the full value of the interest property conveyed, or
_____ Computed on the full value less the value of liens or encumbrances

TITLE ORDER NO: _____ OR transfer is exempt from
tax for the following reason.

ESCROW NO: _____

FOR A VALUABLE CONSIDERATION receipt of which is hereby acknowledged:
Grantor/Seller
Natural Stone and Mineral, LLC & Nature's Beauty Unlimited, LTD

Hereby GRANT(S) to:
Grantee/Buyer
Duell and Company, Inc.

RECEIVED
B.L.M. AZ STATE OFFICE
2009 MAY 31 A 10:43
PHOENIX, AZ
AMC 391826

All that real property situated in the CITY OF MAYER county of YAVAPI State of ARIZONA

Described as: ALL of AMC 362650 & [LEAD FILE] AMC 362642 One complete Tract known as Natural Stone &
Mineral Nature's Beauty Unlimited No. 9. See Exhibit "A" for further details.

Dated: April 15, 2009

STATE OF CALIFORNIA)

COUNTY OF LOS ANGELES) Ss

By: Kathleen Richardson
Kathleen Richardson, President

On APRIL 16, 2009 before me LORRAINE G. ORTIZ, NOTARY PUBLIC,

Personally appeared: KATHLEEN RICHARDSON

personally known to me or proved to me on the basis of satisfactory evidence to be the person(s) whose name(s) is/are
advertised to the within instrument, and acknowledged to me that he/she executed the same in his/her authorized and that by her/his-
signature on the instrument the person or the entity upon behalf of which the person(s) acted, executed the instrument.

WITNESS my hand and official seal.

Signature: Lorraine G. Ortiz



(This area for official notary seal)

EXHIBIT "A"

16	15
14	13
12	11
10	9
8	7
6	5
4	3
2	1

PHOENIX, AZ

2009 MAY 32 A 10: 43

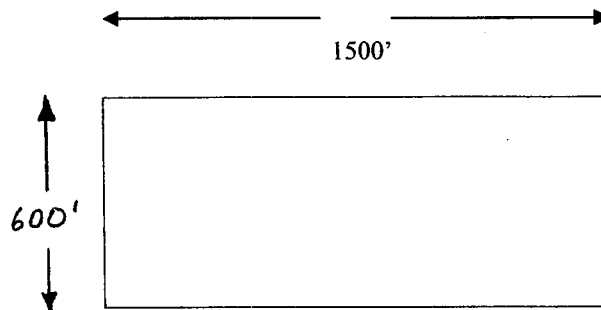
RECEIVED
BLM. AZ STATE OFFICE

MC 396826

Nature's Beauty Unlimited 1 THROUGH 16 as recorded in the records of the Yavapai County Recorder's office. APN numbers to follow. AMC Numbers are 356539 through 394416.

Claims 1 through 14 are all in Sect. 23, T12N, R1E, while 15 and 16 are partially in Sect. 23 and partially in Sect. 14.

From the 1969 filing, Rosewaay Number 9 is further described as "Beginning at a point in an East direction 1450 feet from the discovery shaft (at which this notice is posted), being in the center of the East and line of said claim: North 300 feet to a point being the North-East corner of said claim; thence West 1500 feet post being at the North-West corner of said claim; thence South 300 feet to a post at center of the West end of this claim; thence South 300 feet to a post at the South-West corner of said claim; thence East 1500 to a post at the South-East corner of said claim; thence North 300 feet to the place of beginning.



NATURE'S BEAUTY UNLIMITED NO. 9

The total area of 900,000 S.F. of the Nature's Beauty No. 9 is hereby conveyed to Duell and Company Inc. One complete Tract known as Natural Stone & Mineral and Nature's Beauty Unlimited No. 9.

RECORDING REQUESTED BY:
Nature's Beauty Unlimited

Name: Duell and Company, Inc.
Street Address: 249 North Brand Blvd.,
#499
City: Glendale
State: California
Zip: 91203

THIS SPACE FOR RECORDERS USE ONLY:

The undersigned Grantor(s) declare(s) that the DOCUMENTARY TRANSFER

GRANT DEED

TAX IS: \$ _____ County \$ _____ City

ASSESOR'S PARCEL NO: _____ Computed on the full value of the interest property conveyed, or
_____ Computed on the full value less the value of liens or encumbrances
TITLE ORDER NO: _____ OR transfer is exempt from
tax for the following reason.
ESCROW NO: _____

FOR A VALUABLE CONSIDERATION receipt of which is hereby acknowledged
Grantor/Seller
Nature's Beauty Unlimited, LTD

Hereby GRANT(S) to:
Grantee/Buyer
Duell and Company, Inc.

RECEIVED
B.L.M. / AZ STATE OFFICE
Janel
2009-MAR-31 A 10:44
A-6
AMC 391827

All that real property situated in the CITY OF MAYER county of YAVAPI State of ARIZONA
Described as: ALL of AMC 362651 & **LEAD FILE** AMC 362642. One complete Tract known as
Nature's Beauty Unlimited No. 10. See Exhibit "A" for further details.

Dated: April 15, 2009

By: Kathleen Richardson
Kathleen Richardson, President

STATE OF CALIFORNIA)
COUNTY OF LOS ANGELES) Ss

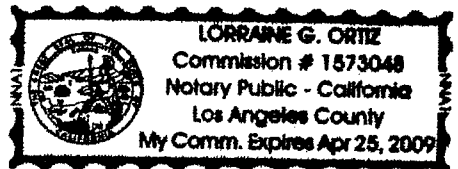
On April 16, 2009 before me LORRAINE G. ORTIZ, NOTARY PUBLIC

Personally appeared: KATHLEEN RICHARDSON

personally known to me for proved to me on the basis of satisfactory evidently to be the person(s) whose name(s) is/are
advertised to the within instrument, and acknowledged to me that he/she executed the same in his/her authorized and that by her/his
signature on the instrument the person or the entity upon behalf of which the person(s) acted, executed the instrument.

WITNESS my hand and official seal.

Signature: Lorraine G. Ortiz



(This area for official notary seal)

EXHIBIT "A"

16	15
14	13
12	11
10	9
8	7
6	5
4	3
2	1

PHOENIX, AZ

2009 MAY 32 A 10: 44

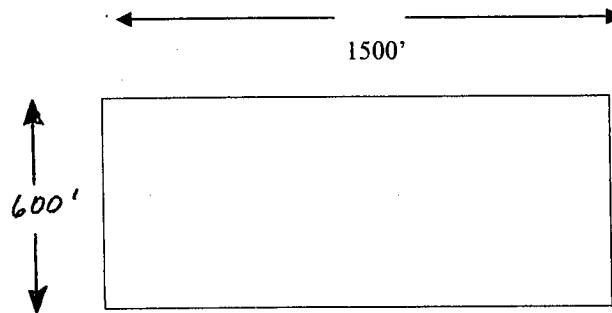
RECEIVED
BLM, AZ STATE OFFICE

HD 396827

Nature's Beauty Unlimited 1 THROUGH 16 as recorded in the records of the Yavapai County Recorder's office. APN numbers to follow. AMC Numbers are 356539 through 394416.

Claims 1 through 14 are all in Sect. 23, T12N, R1E, while 15 and 16 are partially in Sect. 23 and partially in Sect. 14.

From the 1969 filing, Roseway Number 10 is further described as "Beginning at a point in an East direction 1450 feet from the discovery shaft (at which this notice is posted), being in the center of the East and line of said claim: North 300 feet to a point being the North-East corner of said claim; thence West 1500 feet post being at the North-West corner of said claim; thence South 300 feet to a post at center of the West end of this claim; thence South 300 feet to a post at the South-West corner of said claim; thence East 1500 to a post at the South-East corner of said claim; thence North 300 feet to the place of beginning.



NATURE'S BEAUTY UNLIMITED NO. 10

The total area of 900,000 S.F. of the Nature's Beauty No. 10 is hereby conveyed to Duell and Company, Inc. One complete Tract known as Nature's Beauty Unlimited No. 10.

RECORDING REQUESTED BY:
Nature's Beauty Unlimited &
Roy Arthur

Name: Duell and Company, Inc.
Street Address: 249 North Brand Blvd.,
#499
City: Glendale
State: California
Zip: 91203

THIS SPACE FOR RECORDERS USE ONLY:

The undersigned Grantor(s) declare(s) that the DOCUMENTARY TRANSFER

GRANT DEED

TAX IS: \$ _____ County \$ _____ City

ASSESOR'S PARCEL NO: _____ Computed on the full value of the interest property conveyed, or
_____ Computed on the full value less the value of liens or encumbrances
TITLE ORDER NO: _____ OR transfer is exempt from
tax for the following reason.
ESCROW NO: _____

A-6

FOR A VALUABLE CONSIDERATION receipt of which is hereby acknowledged:

Grantor/Seller
Roy Arthur &
Nature's Beauty Unlimited, LTD

Hereby GRANT(S) to:
Grantee/Buyer
Duell and Company, Inc.

RECEIVED
BLM AZ STATE OFFICE
PHOENIX, AZ
2009 MAR 31
A 10:44
AMC 391828

All that real property situated in the CITY OF MAYER County of YAVAPI State of ARIZONA

Described as: ALL of AMC 362652 & ^{LEAD FILE} AMC 362642 One complete Tract known as Arthur Roy
and Nature's Beauty Unlimited No. 11. See Exhibit "A" for further details.

Dated: April 15, 2009

STATE OF CALIFORNIA)

COUNTY OF LOS ANGELES) Ss

By: Kathleen Richardson
Kathleen Richardson, President

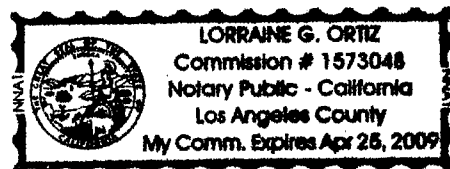
On APRIL 16, 2009 before me LORRAINE G. ORTIZ, NOTARY PUBLIC,

Personally appeared: KATHLEEN RICHARDSON

personally known to me for proved to me on the basis of satisfactory evidently to be the person(s) whose name(s) is/are
advertised to the within instrument, and acknowledged to me that he/she executed the same in his/her authorized and that by her/his
signature on the instrument the person or the entity upon behalf of which the person(s) acted, executed the instrument.

WITNESS my hand and official seal.

Signature: Lorraine G. Ortiz



(This area for official notary seal)

EXHIBIT "A"

16	15
14	13
12	11
10	9
8	7
6	5
4	3
2	1

PHOENIX, AZ

2009 MAY 32 A 10: 44

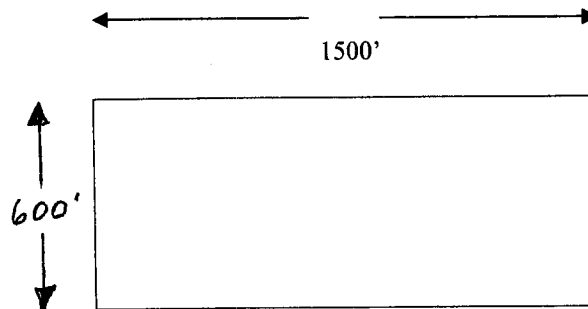
RECEIVED
BLM, AZ STATE OFFICE

AMC 396828

Nature's Beauty Unlimited 1 THROUGH 16 as recorded in the records of the Yavapai County Recorder's office. APN numbers to follow. AMC Numbers are 356539 through 394416.

Claims 1 through 14 are all in Sect. 23, T12N, R1E, while 15 and 16 are partially in Sect. 23 and partially in Sect. 14.

From the 1969 filing, Rosewaay Number 11 is further described as "Beginning at a point in an East direction 1450 feet from the discovery shaft (at which this notice is posted), being in the center of the East and line of said claim: North 300 feet to a point being the North-East corner of said claim; thence West 1500 feet post being at the North-West corner of said claim; thence South 300 feet to a post at center of the West end of this claim; thence South 300 feet to a post at the South-West corner of said claim; thence East 1500 to a post at the South-East corner of said claim; thence North 300 feet to the place of beginning.



NATURE'S BEAUTY UNLIMITED NO. 11

The total area of 900,000 S.F. of the Nature's Beauty No. 11 is hereby conveyed to Duell and Company, Inc. One complete Tract known as Arthur Roy and Nature's Beauty Unlimited No. 11.

RECORDING REQUESTED BY:
Nature's Beauty Unlimited

Name: Duell and Company, Inc.
Street Address: 249 North Brand Blvd.,
#499
City: Glendale
State: California
Zip: 91203

THIS SPACE FOR RECORDERS USE ONLY:

The undersigned Grantor(s) declare(s) that the DOCUMENTARY TRANSFER

GRANT DEED

TAX IS: \$ _____ County \$ _____ City

ASSESOR'S PARCEL NO: _____ Computed on the full value of the interest property conveyed, or
_____ Computed on the full value less the value of liens or encumbrances

TITLE ORDER NO: _____ OR transfer is
exempt from tax for the following reason.

ESCROW NO: _____

FOR A VALUABLE CONSIDERATION receipt of which is hereby acknowledged:

Grantor/Seller
Nature's Beauty Unlimited, LTD

Hereby GRANT(S) to:
Grantee/Buyer

Duell and Company, Inc.

PHOENIX, AZ
RECEIVED
B.L.M. AZ STATE OFFICE
2009 MAR 31
A 10:44
A-6
AMC 394029

All that real property situated in the CITY OF MAYER county of YAVAPI State of ARIZONA

Described as: ALL of AMC 362653 & **LEAD FILE** AMC 362642 One complete Tract Known as
Nature's Beauty Unlimited No. 12. See Exhibit "A" for further details.

Dated: April 15, 2009

STATE OF CALIFORNIA)

COUNTY OF LOS ANGELES)
Ss

By: Kathleen Richardson
Kathleen Richardson, President

On APRIL 16, 2009 before me LORRAINE G. ORTIZ, NOTARY PUBLIC,

Personally appeared: KATHLEEN RICHARDSON

personally known to me for proved to me on the basis of satisfactory evidently to be the person(s) whose name(s) is/are
advertised to the within instrument, and acknowledged to me that he (she) executed the same in his/her authorized and that by her/his
signature on the instrument the person or the entity upon behalf of which the person(s) acted, executed the instrument.

WITNESS my hand and official seal.

Signature: Lorraine G. Ortiz



(This area for official notary seal)

EXHIBIT "A"

16	15
14	13
12	11
10	9
8	7
6	5
4	3
2	1

PHOENIX, AZ

2009 MAY 32 A 10:44


RECEIVED
BLM AZ STATE OFFICE

AMC 396829

Nature's Beauty Unlimited 1 THROUGH 16 as recorded in the records of the Yavapai County Recorder's office. APN numbers to follow. AMC Numbers are 356539 through 394416.

Claims 1 through 14 are all in Sect. 23, T12N, R1E, while 15 and 16 are partially in Sect. 23 and partially in Sect. 14.

From the 1969 filing, Rosewaay Number 12 is further described as "Beginning at a point in an East direction 1450 feet from the discovery shaft (at which this notice is posted), being in the center of the East and line of said claim: North 300 feet to a point being the North-East corner of said claim; thence West 1500 feet post being at the North-West corner of said claim; thence South 300 feet to a post at center of the West end of this claim; thence South 300 feet to a post at the South-West corner of said claim; thence East 1500 to a post at the South-East corner of said claim; thence North 300 feet to the place of beginning.



NATURE'S BEAUTY UNLIMITED NO. 12

The total area of 900 S.F. of the Nature's Beauty No. 12 is hereby conveyed to Duell and Company, Inc. One complete Tract known as Nature's Beauty Unlimited No. 12.

RECORDING REQUESTED BY:
Nature's Beauty Unlimited

Name: Duell and Company, Inc.
Street Address: 249 North Brand Blvd.,
#499
City: Glendale
State: California
Zip: 91203

THIS SPACE FOR RECORDERS USE ONLY:

The undersigned Grantor(s) declare(s) that the DOCUMENTARY TRANSFER

GRANT DEED

TAX IS: \$ _____ County \$ _____ City

ASSESOR'S PARCEL NO: _____ Computed on the full value of the interest property conveyed, or
_____ Computed on the full value less the value of liens or encumbrances
TITLE ORDER NO: _____ OR transfer is exempt from
tax for the following reason.
ESCROW NO: _____

FOR A VALUABLE CONSIDERATION receipt of which is hereby acknowledged:
Grantor/Seller
Nature's Beauty Unlimited, LTD

Hereby GRANT(S) to:
Grantee/Buyer
Duell and Company, Inc.

PHOENIX, AZ
RECEIVED
CLERK STATE OFFICE
2009 MAR 32 A 10:45
A-6
AMC 345830

All that real property situated in the CITY OF MAYER county of YAVAPI State of ARIZONA

Described as: ALL of AMC 364072 One complete Tract known as
Nature's Beauty Unlimited No. 13. See Exhibit "A" for further details.

Dated: April 15, 2009

By: Kathleen Richardson
Kathleen Richardson, President

STATE OF CALIFORNIA)

COUNTY OF LOS ANGELES) Ss

On April 16, 2009 before me LORRAINE G. ORTIZ, NOTARY PUBLIC,

Personally appeared: KATHLEEN RICHARDSON

personally known to me for proved to me on the basis of satisfactory evidently to be the person(s) whose name(s) is/are
advertised to the within instrument, and acknowledged to me that he/she executed the same in his/her authorized and that by her/his
signature on the instrument the person or the entity upon behalf of which the person(s) acted, executed the instrument.

WITNESS my hand and official seal.

Signature: Lorraine G. Ortiz



(This area for official notary seal)

EXHIBIT "A"

16	15
14	13
12	11
10	9
8	7
6	5
4	3
2	1

PHOENIX, AZ

2009 MAY 32 A 10:45

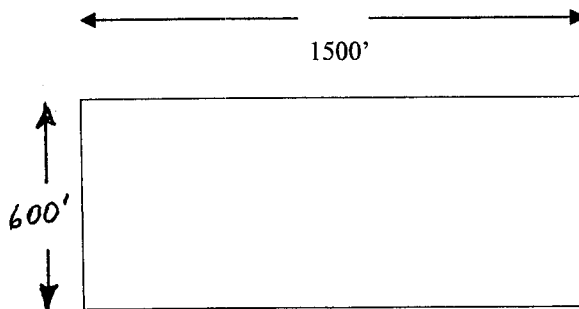
RECEIVED
D.L.M. AZ STATE OFFICE

REC 396830

Nature's Beauty Unlimited 1 THROUGH 16 as recorded in the records of the Yavapai County Recorder's office. APN numbers to follow. AMC Numbers are 356539 through 394416.

Claims 1 through 14 are all in Sect. 23, T12N, R1E, while 15 and 16 are partially in Sect. 23 and partially in Sect. 14.

From the 1969 filing, Rosewaay Number 13 is further described as "Beginning at a point in an East direction 1450 feet from the discovery shaft (at which this notice is posted), being in the center of the East and line of said claim: North 300 feet to a point being the North-East corner of said claim; thence West 1500 feet post being at the North-West corner of said claim; thence South 300 feet to a post at center of the West end of this claim; thence South 300 feet to a post at the South-West corner of said claim; thence East 1500 to a post at the South-East corner of said claim; thence North 300 feet to the place of beginning.



NATURE'S BEAUTY UNLIMITED NO. 13

The total area of 900,000 S.F. of the Nature's Beauty No. 13 is hereby conveyed to Duell and Company, Inc, One complete Tract known as Nature's Beauty Unlimited No. 13.

RECORDING REQUESTED BY:
Nature's Beauty Unlimited, LLC &
Nature's Beauty Unlimited, LTD

Name: Duell and Company, Inc.
Street Address: 249 North Brand Blvd.,
#499
City: Glendale
State: California
Zip: 91203

THIS SPACE FOR RECORDERS USE ONLY:

The undersigned Grantor(s) declare(s) that the DOCUMENTARY TRANSFER

GRANT DEED

TAX IS: \$ _____ County \$ _____ City

ASSESOR'S PARCEL NO: _____ Computed on the full value of the interest property conveyed, or
_____ Computed on the full value less the value of liens or encumbrances
TITLE ORDER NO: _____ OR transfer is exempt from
tax for the following reason.
ESCROW NO: _____

FOR A VALUABLE CONSIDERATION receipt of which is hereby acknowledged:
Grantor/Seller
Nature's Beauty Unlimited, LLC & Nature's Beauty Unlimited, LTD

Hereby GRANT(S) to:
Grantee/Buyer
Duell and Company, Inc.

PHOENIX, AZ
RECEIVED
BLM AZ STATE OFFICE
2009 APR 15 10:45
A-6
AMC 300831

All that real property situated in the CITY OF MAYER County of YAVAPI State of ARIZONA

Described as: ALL of AMC 362655 & ^{LEAD FILE} AMC 362642 One complete Tract known as Nature's Beauty
Unlimited, LLC And Nature's Beauty Unlimited, LTD No. 14. See Exhibit "A" for further details.

Dated: April 15, 2009

STATE OF CALIFORNIA)

By: Kathleen Richardson
Kathleen Richardson, President

COUNTY OF)
LOS ANGELES

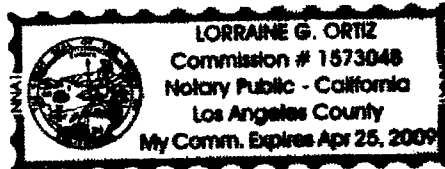
On APRIL 16, 2009 before me LORRAINE G. ORTIZ, NOTARY PUBLIC.

Personally appeared:
KATHLEEN RICHARDSON

personally known to me for provided to me on the basis of satisfactory evidence to be the person(s) whose name(s) is/are
advertised to the within instrument, and acknowledged to me that he/she executed the same in his/her authorized and that by her/his
signature on the instrument the person or the entity upon behalf of which the person(s) acted, executed the instrument.

WITNESS my hand and official seal.

Signature: Lorraine G. Ortiz



(This area for official notary seal)

EXHIBIT "A"

16	15
14	13
12	11
10	9
8	7
6	5
4	3
2	1

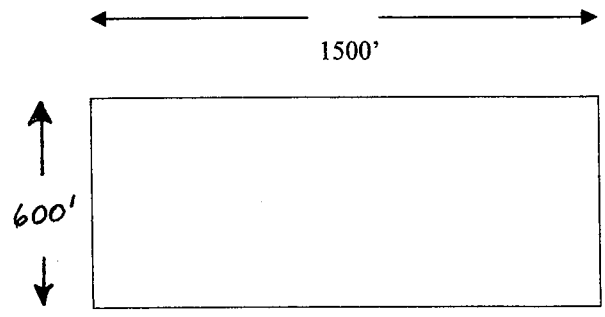
RECEIVED
 B.L.M. STATE OFFICE
 2009 MAY 32 A 10:45
 PHOENIX, AZ

APN 394416

Nature's Beauty Unlimited 1 THROUGH 16 as recorded in the records of the Yavapai County Recorder's office. APN numbers to follow. AMC Numbers are 356539 through 394416.

Claims 1 through 14 are all in Sect. 23, T12N, R1E, while 15 and 16 are partially in Sect. 23 and partially in Sect. 14.

From the 1969 filing, Rosewaay Number 14 is further described as "Beginning at a point in an East direction 1450 feet from the discovery shaft (at which this notice is posted), being in the center of the East and line of said claim: North 300 feet to a point being the North-East corner of said claim; thence West 1500 feet post being at the North-West corner of said claim; thence South 300 feet to a post at center of the West end of this claim; thence South 300 feet to a post at the South-West corner of said claim; thence East 1500 to a post at the South-East corner of said claim; thence North 300 feet to the place of beginning.



NATURE'S BEAUTY UNLIMITED NO. 14

The total area of 900,000 S.F. of the Nature's Beauty No. 14 is hereby conveyed to Duell and Company, Inc. One complete Tract known as Nature's Beauty Unlimited, LLC & LTD No. 14.

RECORDING REQUESTED BY:
**Nature's Beauty Unlimited &
Varney James & Martin Albert**

Name: Duell and Company, Inc.
**Street Address: 249 North Brand Blvd.,
#499**
City: Glendale
State: California
Zip: 91203

THIS SPACE FOR RECORDERS USE ONLY:

The undersigned Grantor(s) declare(s) that the DOCUMENTARY TRANSFER

GRANT DEED

TAX IS: \$ _____ County \$ _____ City

ASSESSOR'S PARCEL NO: _____ Computed on the full value of the interest property conveyed, or
_____ Computed on the full value less the value of liens or encumbrances
TITLE ORDER NO: _____ OR transfer is exempt from
tax for the following reason.
ESCROW NO: _____

A-6

FOR A VALUABLE CONSIDERATION receipt of which is hereby acknowledged:

Grantor/Seller

Nature's Beauty Unlimited, LTD & Varney James & Martin Albert B

Hereby GRANT(S) to:

Grantee/Buyer

Duell and Company, Inc.

RECEIVED
PLM / STATE OFFICE
2009 MAY 22
Phoenix, AZ
A 10:45

AMB 381032

All that real property situated in the CITY OF MAYER county of YAVAPI State of ARIZONA

Described as: ALL of 356539 & AMC 367062 & AMC 367840 & **LEAD FILE** AMC 356525 One complete Tract
known as James Varney, Albert B. Martin and Nature's Beauty Unlimited No. 15.
See Exhibit "A" for further details.

Dated: April 15, 2009.

STATE OF CALIFORNIA)

COUNTY OF LOS ANGELES) Ss

By: Kathleen Richardson
Kathleen Richardson, President

On April 16, 2009 before me LORRAINE G. ORTIZ, NOTARY PUBLIC

Personally appeared: KATHLEEN RICHARDSON

personally known to me or proved to me on the basis of satisfactory evidence to be the person(s) whose name(s) is/are
advertised to the within instrument, and acknowledged to me that he/she executed the same in his/her authorized and that by her/his
signature on the instrument the person or the entity upon behalf of which the person(s) acted, executed the instrument.

WITNESS my hand and official seal.

Signature: Lorraine G. Ortiz



(This area for official notary seal)

2/10

EXHIBIT "A"

16	15
14	13
12	11
10	9
8	7
6	5
4	3
2	1

PHOENIX, AZ

2009 MAY 32 A 10:45

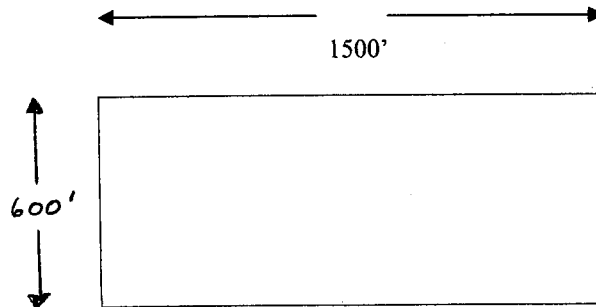
RECEIVED
CLERK OF SUPERIOR COURT

APN 395832

Nature's Beauty Unlimited 1 THROUGH 16 as recorded in the records of the Yavapai County Recorder's office. APN numbers to follow. AMC Numbers are 356539 through 394416.

Claims 1 through 14 are all in Sect. 23, T12N, R1E, while 15 and 16 are partially in Sect. 23 and partially in Sect. 14.

From the 1969 filing, Rosewaay Number 15 is further described as "Beginning at a point in an East direction 1450 feet from the discovery shaft (at which this notice is posted), being in the center of the East and line of said claim: North 300 feet to a point being the North-East corner of said claim; thence West 1500 feet post being at the North-West corner of said claim; thence South 300 feet to a post at center of the West end of this claim; thence South 300 feet to a post at the South-West corner of said claim; thence East 1500 to a post at the South-East corner of said claim; thence North 300 feet to the place of beginning.



NATURE'S BEAUTY UNLIMITED NO. 15

The total area of 900,000 S.F. of the Nature's Beauty No. 15 is hereby conveyed to Duell and Co., Inc. One complete Track known as Varney, Martin and Nature's Beauty Unlimited No. 15.

RECORDING REQUESTED BY:
James Varney &
Nature's Beauty Unlimited

Name: Duell and Company, Inc.
Street Address: 249 North Brand Blvd.,
#499
City: Glendale
State: California
Zip: 91203

THIS SPACE FOR RECORDERS USE ONLY:

The undersigned Grantor(s) declare(s) that the DOCUMENTARY TRANSFER

GRANT DEED

TAX IS: \$ _____ County \$ _____ City

ASSESOR'S PARCEL NO: _____ Computed on the full value of the interest property conveyed, or
_____ Computed on the full value less the value of liens or encumbrances
TITLE ORDER NO: _____ OR transfer is exempt from
tax for the following reason. _____

ESCROW NO: _____

FOR A VALUABLE CONSIDERATION receipt of which is hereby acknowledged

Grantor/Seller

James Varney & Nature's Beauty Unlimited, LTD

Hereby GRANT(S) to:

Grantee/Buyer

Duell and Company, Inc.

PHOENIX, AZ
RECEIVED
BLM, AZ STATE OFFICE
June 1
2009
A 10: 46
A-6
AMC 394416

All that real property situated in the CITY OF MAYER county of YAVAPI State of ARIZONA

Described as: All of AMC 394416 One complete Tract Known as James Varney and Nature's Beauty Unlimited No. 16. See Exhibit "A" for further details.

Dated: April 15, 2009

STATE OF CALIFORNIA)

COUNTY OF LOS ANGELES) Ss

By: Kathleen Richardson
Kathleen Richardson, President

On April 16, 2009 before me LORRAINE G. ORTIZ, NOTARY PUBLIC,

Personally appeared: KATHLEEN RICHARDSON

personally known to me for proved to me on the basis of satisfactory evidently to be the person(s) whose name(s) is/are advertised to the within instrument, and acknowledged to me that he/she executed the same in his/her authorized and that by her/his signature on the instrument the person or the entity upon behalf of which the person(s) acted, executed the instrument.

WITNESS my hand and official seal.

Signature: Lorraine G. Ortiz



(This area for official notary seal)

1150

EXHIBIT "A"

16	15
14	13
12	11
10	9
8	7
6	5
4	3
2	1

PHOENIX, AZ

2009 MAY 32 A 10: 46

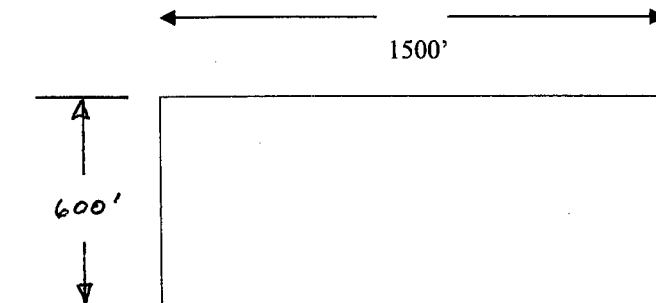
RECEIVED
CLERK OF STATE OFFICE

AMC 396833

Nature's Beauty Unlimited 1 THROUGH 16 as recorded in the records of the Yavapai County Recorder's office. APN numbers to follow. AMC Numbers are 356539 through 394416.

Claims 1 through 14 are all in Sect. 23, T12N, R1E, while 15 and 16 are partially in Sect. 23 and partially in Sect. 14.

From the 1969 filing, Rosewaay Number 16 is further described as "Beginning at a point in an East direction 1450 feet from the discovery shaft (at which this notice is posted), being in the center of the East and line of said claim: North 300 feet to a point being the North-East corner of said claim; thence West 1500 feet post being at the North-West corner of said claim; thence South 300 feet to a post at center of the West end of this claim; thence South 300 feet to a post at the South-West corner of said claim; thence East 1500 to a post at the South-East corner of said claim; thence North 300 feet to the place of beginning.



NATURE'S BEAUTY UNLIMITED NO. 16

The total area of 900,000 S.F. of the Nature's Beauty No. 16 is hereby conveyed to Duell and Company, Inc. One complete Tract known as James Varney & Nature's Beauty Unlimited No. 16.

United States Department of the Interior
Bureau of Land Management
 BUSINESS & SUPPORT SVCS DIV
 ONE N CENTRAL AVE SUITE 800
 PHOENIX, AZ 85004 -4427
 Phone: (602) 417-9200

Receipt

No:

1930893

Transaction #: 1993949	
Date of Transaction: 06/01/2009	
CUSTOMER:	NATURES BEAUTY UNLIMITED LTD 1616 W ROSEMONTE DR PHOENIX, AZ 85027

LINE #	QTY	DESCRIPTION	REMARKS	UNIT PRICE	TOTAL
1	1.00	LOCATABLE MINERALS / MINING CLAIMS-NOT NEW-UNADJUD, ONE AUTH NO. ONLY / MINING CLAIM MONEY RECEIVED CASES: AMC362642/\$220.00	TRF (22)	- n/a -	220.00
2	16.00	LOCATABLE MINERALS / MINING CLAIMS-NEW, UNADJUD, ONE OR MORE AUTH NOS / NEW MINING CLAIM PROCESSING FEE \$15 CASES: AMC396818/\$15.00, AMC396819/\$15.00, AMC396820/\$15.00, AMC396821/\$15.00, AMC396822/\$15.00, AMC396823/\$15.00, AMC396824/\$15.00, AMC396825/\$15.00, AMC396826/\$15.00, AMC396827/\$15.00, AMC396828/\$15.00, AMC396829/\$15.00, AMC396830/\$15.00, AMC396831/\$15.00, AMC396832/\$15.00, AMC396833/\$15.00	<i>16 sev claims</i>	- n/a -	240.00
TOTAL:					\$460.00

PAYMENT INFORMATION				
NOTE: Items will appear on credit card statement as "Bureau of Land Mgmt CO".				
1	AMOUNT:	460.00	POSTMARKED:	N/A
	TYPE:	CREDIT CARD	RECEIVED:	06/01/2009
	NAME:	NATURES BEAUTY UNLIMITED LTD 1616 W ROSEMONTE DR PHOENIX AZ 85027		
	CARD NO:	XXXXXXXXXXXX2005	AUTH CODE:	178170
	NAME ON CARD:	GARY MIECKE		
	EXPIRES:	07/2011		
	SIGNATURE:			

REMARKS

Segs - Claims

*22 - TRFLs - 220.00
16 - MC - 240.*

MINING CLAIM STATUS REPORT

MTP CHECKED BY SC
GEO CHECKED BY SC

DATA ENTRY _____

LEAD SERIAL NO. AMC 396818 THROUGH AMC 396833

# _____	LODE	LOCATION FEE @ \$30 =	\$ _____
# _____	PLACER	PROCESSING FEE @ \$15 =	\$ _____
# _____	ASSOCIATION PL	MAINTENANCE FEE @ \$125 =	\$ _____
# _____	MILL SITE	OVERAGE	\$ _____
# _____	TUNNEL SITE	SHORTAGE	\$ _____
		OTHER FEES	\$ _____
	ENOUGH LOCATORS	TOTAL _____	\$ <u>4.60 460.00</u>
YES []	NO []		

OVER-THE-COUNTER MAIL [] TIMELY FILED: YES [] NO []

LEGAL DESCRIPTION: T _____ R _____ SEC _____
T _____ R _____ SEC _____
T _____ R _____ SEC _____
T _____ R _____ SEC _____

BLM [] FOREST SERVICE [] _____ SUBJ TO PL 359: YES [] NO []

WILDERNESS AREA: NO [] YES [] _____

SPLIT ESTATE: SX [] PX [] SRHA [] OTHER [] _____ N/A []
PROPER NOTICE FILED IF LOCATED ON SRHA LANDS-YES [] NO [] N/A []

RECONVEYED MINERALS ON BLM LANDS REQUIRE OPENING ORDERS
FROM 1944 TO 1993. OPEN TO ENTRY ON: _____ N/A []

COMMENTS/STATUS: VOID [] PARTIALLY VOID [] PVT MINERALS []
WITHDRAWN LANDS [] OTHER [] _____

Claimant acknowledges that portions of the following claim(s) site(s) may be void or voidable. _____

Signature of claimant
FINAL ADJUDICATION _____ DATE _____

10/11/07
AB:md

In Reply Refer To:
3800 (AZ-933) AB
AMC356525

October 15, 2007

CERTIFIED MAIL - RETURN RECEIPT REQUESTED No. 7006 2760 0005 5867 3239

DECISION

Nature's Beauty Unlimited	:	AMC369914 and AMC356540
3010 Wilshire Blvd #614	:	Nature's Beauty No 16
Los Angeles, California 90010	:	

Decision Vacated
Mining Claim Declared Forfeited

The decision letter, dated December 18, 2006, declaring mining claim AMC369914 forfeited, is hereby vacated. After receiving a letter from Mr. Arthur Roy, and having a discussion with him in the BLM Public Room, it was discovered that when the maintenance fees were paid on August 11, 2006, an incorrect serial number of AMC356540 was included on the document. Mr. Roy requested that the maintenance fee be applied to the correct serial number, AMC369914. Therefore, the maintenance fee has now been applied to AMC369914, and the claim is in good standing for the 2007 assessment year.

Our records do not show receipt of a waiver or a maintenance fee payment on or before September 1, 2006, for the 2007 assessment year for AMC356540. Therefore, the mining claim, AMC356540 is hereby declared forfeited.

Claimants are required to pay an annual non-refundable maintenance fee of \$125, or submit a waiver, on or before September 1 of each year. These requirements were established by 30 (United States Code) 28-f-k, as amended, and 43 Code of Federal Regulations (CFR) 3834 and 3835.

This decision does not relieve you of the liability for reclamation of all areas disturbed by your activities on lands encompassed by the subject mining claim(s) and/or site(s). After you complete the reclamation, you must notify the authorized officer of the appropriate surface managing agency so that the authorized officer may conduct a final site inspection and determine

SENDER: COMPLETE THIS SECTION

- Complete items 1, 2, and 3. Also complete item 4 if Restricted Delivery is desired.
- Print your name and address on the reverse so that we can return the card to you.
- Attach this card to the back of the mailpiece, or on the front if space permits.

1. Article Addressed to:

OCT 15 2007

Nature's Beauty Unlimited
3010 Wilshire Blvd #614
Los Angeles, California 90010
933(AB) AMC356525

2. Article Number


(Transfer from service label)

7006 2760 0005 5867 3239

COMPLETE THIS SECTION ON DELIVERY

A. Signature

X

 Agent Addressee

B. Received by (Printed Name)

Han

C. Date of Delivery

10-17-07

D. Is delivery address different from item 1? Yes
 If YES, enter delivery address below: No

3. Service Type

 Certified Mail Express Mail Registered Return Receipt for Merchandise Insured Mail C.O.D.

4. Restricted Delivery? (Extra Fee)

 Yes

UNITED STATES POSTAL SERVICE



First-Class Mail
Postage & Fees Paid
USPS
Permit No. G-10

- Sender: Please print your name, address, and ZIP+4 in this box •

AZ
933

U.S. DEPARTMENT OF THE INTERIOR
BUREAU OF LAND MANAGEMENT
ARIZONA STATE OFFICE
ONE NORTH CENTRAL AVE. SUITE 800
PHOENIX, ARIZONA 85004-4427

ARIZONA
STATE OFFICE
PHOENIX, ARIZONA

2007 OCT 22 8:05 A

RECEIVED
BUREAU OF
LAND MANAGEMENT



whether you may be released from liability. If you fail to reclaim the land to the satisfaction of the authorized officer, the surface management agency may cite you for noncompliance under its surface management regulations.

For land administered by the Bureau of Land Management (BLM), if you fail to reclaim the land to the satisfaction of the authorized officer as required in 43 CFR Subpart 3809, BLM will issue an order of noncompliance under 43 CFR 3809.601(a). If you fail to comply with the noncompliance order, BLM may take further action under 43 CFR 3809.604. Failure to conduct reclamation is a prohibited act that may subject you to criminal penalties. See 43 CFR 3809.605(h) and 43 CFR 3809.700.

This decision may be appealed to the Interior Board of Land Appeals, Office of the Secretary, in accordance with the regulations contained in 43 CFR, Part 4, and the enclosed Form 1842-1. If an appeal is taken, your notice of appeal must be filed in this office (at the above address) within 30 days from receipt of this decision. The appellant has the burden of showing that the decision appealed from is in error.

If you wish to file a petition pursuant to regulation 43 CFR 4.21 (58 FR 4939, January 19, 1993) for a stay of the effectiveness of this decision during the time that your appeal is being reviewed by the Board, the petition for a stay must accompany your notice of appeal. A petition for a stay is required to show sufficient justification based on the standards listed below. Copies of the notice of appeal and petition for a stay must also be submitted to each party named in this decision and to the Interior Board of Land Appeals and to the appropriate Office of the Solicitor (see 43 CFR 4.413) at the same time the original documents are filed with this office. If you request a stay, you have the burden of proof to demonstrate that a stay should be granted.

Standards for Obtaining a Stay

Except as otherwise provided by law or other pertinent regulation, a petition for a stay of a decision pending appeal shall show sufficient justification based on the following standards:

- (1) The relative harm to the parties if the stay is granted or denied,
- (2) The likelihood of the appellant's success on the merits,
- (3) The likelihood of immediate and irreparable harm if the stay is not granted, and
- (4) Whether the public interest favors granting the stay.

Please include your AMC serial number(s) on all correspondence. If additional information is required, please call Amy Bunda at 602-417-9334.

/s/ Alvin L. Burch

Alvin L. Burch
Group Administrator
Renewable and Mineral Resources Group

Enclosure

ABunda:pb:10/11/07

OCT 11 2007

Date: 10/9/07

ROUTING AND TRANSMITTAL SLIP

TO: (Name, office symbol, room number, building, Agency/Post)	Initials	Date
1. Amy Bunda (AZ 933)	AB	10/9/07
2. Al Burch (AZ 932)	Al Burch	10/15/07
3. Pauline Brown (AZ 933)	PB	OCT 15 2007
4.		
5.		
6.		
7.		
8.		
9.		

Action	File	Note and Return
Approval	For Clearance	Per Conversation
As Requested	For Correction	Prepare Reply
Circulate	For Your Information	See Me
Comment	Investigate	X Signature
x Coordination	Justify	

REMARKS:

DO NOT use this form as a RECORD of approvals, concurrences, disposal, clearances, and similar actions

From: (Name, org. symbol, Agency/Post) Amy Bunda Land Law Examiner, AZ933	Room No.
	Phone No. FTS x 334

OPTIONAL FORM 41 (Rev. 7/76)
 Prescribed by GSA
 FPMR (41 CFR) 101-11.206

United States Department of the Interior
 Bureau of Land Management
 BUSINESS & SUPPORT SVCS DIV
 ONE N CENTRAL AVE
 PHOENIX, AZ 85004 -2203
 Phone: (602) 417-9200

Amc 356525

Receipt

No: 1250035

Transaction #: 1292737	
Date of Transaction: 03/17/2006	
CUSTOMER:	LONA M SMITH 18 DOVE LANE YERINGTON,NV 89447

LINE #	QTY	DESCRIPTION	REMARKS	UNIT PRICE	TOTAL
1	1.00	LOCATABLE MINERALS / MINING CLAIMS-NOT NEW-UNADJUD,ONE AUTH NO. ONLY / MINING CLAIM MONEY RECEIVED (455) CASES: AMC356529/\$180.00	TRF (6)	- n/a -	180.00
TOTAL:					\$180.00

PAYMENT INFORMATION			
NOTE: Items will appear on credit card statement as "Bureau of Land Management".			
1	AMOUNT:	\$180.00	POSTMARKED: N/A
	TYPE:	CREDIT CARD	RECEIVED: 03/17/2006
	NAME:	SMITH, LONA M 18 DOVE LANE YERINGTON NV 89447	
	CARD NO:	XXXXXXXXXXXX0079	AUTH CODE: 011637
	NAME ON CARD:	LONA M SMITH	
	EXPIRES:	10/31/2006	
	SIGNATURE:		

REMARKS
<i>Failed Validation</i>

This receipt was generated by the automated BLM Collections and Billing System and is a paper representation of a portion of the official electronic record contained therein.

FEE
 \$5 ✓
 \$5 ✓
 \$5 ✓
 \$1 ✓
 \$14
 69

THIS IS A CONFORMED COPY OF INSTRUMENT
 RECORDED ON DATE 3-16-06 TIME 3:17
 IN BOOK 4374 PAGE 707-5
 ANA WAYMAN-TRUJILLO, RECORDER
C. Auden DEPUTY

Recorded and Requested by: Roger J. Remy)
)
 AND WHEN RECORDED, RETURN TO:)
)
 Name: Laura Smith,, Lona Smith,)
 Thomas Smith JTRS)
 Address: 18 Dove Lane)
 City, State, Zip: Yerington, Nevada 89447)
 Phone: 775-463-1757)

-----Above This Line Reserved For Official Use Only-----

WARRANTY DEED

NO TRUST NECESSARY
 EXEMPT FROM ARS 11-1134
 A-6

KNOW ALL MEN BY THESE PRESENTS THAT:

FOR VALUABLE CONSIDERATION of \$10.00 and other good and valuable consideration, cash in hand paid, the receipt and sufficiency of which is hereby acknowledged, **ROGER J. REMY**, an individual, (hereinafter referred to as the "GRANTOR"), does hereby convey and warrant unto **LONA SMITH, LAURA SMITH and THOMAS SMITH**, individuals taking title as **Joint Tenants with Right of Survivorship**, (hereinafter collectively referred to as **GRANTEES**), the following lands and property, together with all improvements located thereon, lying in the City of Mayer, County of Yavapai, State of Arizona, to wit:

Those certain tracts commonly known as Nature's Beauty No's 5, 7, 8, 11 12 and 14, more specifically described as "All of AMC 356529, 356531, 356532, 356535, 356536, and 356538, and hereinafter more specifically described in Exhibit "A" (Attached) identifying tracts No's 5, 7, and 8 and Exhibit "B" (Attached) identifying tracts 11, 12 and 14.

Prior instrument reference for: All of AMC 356529, 356531 & 356532, identified as Nature's Beauty No's 5, 7 and 8 recorded 04/17/2003 in Book 4022, Page 216, Document No. 3570742, of the Recorder of Yavapai County, Arizona, and;

Prior instrument reference for: All of AMC 356535, 356536, and 356538, identified as Nature's Beauty No's 11, 12 and 14 recorded 04/17/2003 in Book 4022, Page 217, Document No. 3570743.

6 CLAIMS

Not processed - claims closed. AB

PHOENIX, ARIZONA

SUBJECT to all easements, rights-of-way, protective covenants and mineral reservations of record, if any, and more specifically;

1. Annual assessment work for the year 2003 and subsequent years, an encumbrance upon said mining claim as affected by ARS 27-208, et seq.
2. Any items, circumstances, boundary conflicts, over staking of claims, or other matters which an inspection of the area where these claims are located would reveal.
3. The rights of the United States of America and the State of Arizona as set forth in the general mining law, concerning minerals and mining of mineral lodes and deposits.
4. Any and all rights of way over and upon the claims being considered herein as they now exist.

TO HAVE AND TO HOLD same unto Grantees, and unto Grantee's heirs and assigns forever, with all appurtenances thereunto belonging.

GRANTOR does for Grantor and Grantor's heirs, personal representatives, executors and assigns forever hereby covenant with **GRANTEE** that Grantor is lawfully seized in fee simple of said lands and property; that the lands and property are free from all encumbrances, unless otherwise noted above; that Grantor has a good right to sell and convey the same as aforesaid; and to forever warrant and defend the title to the said lands against all claims whatever.

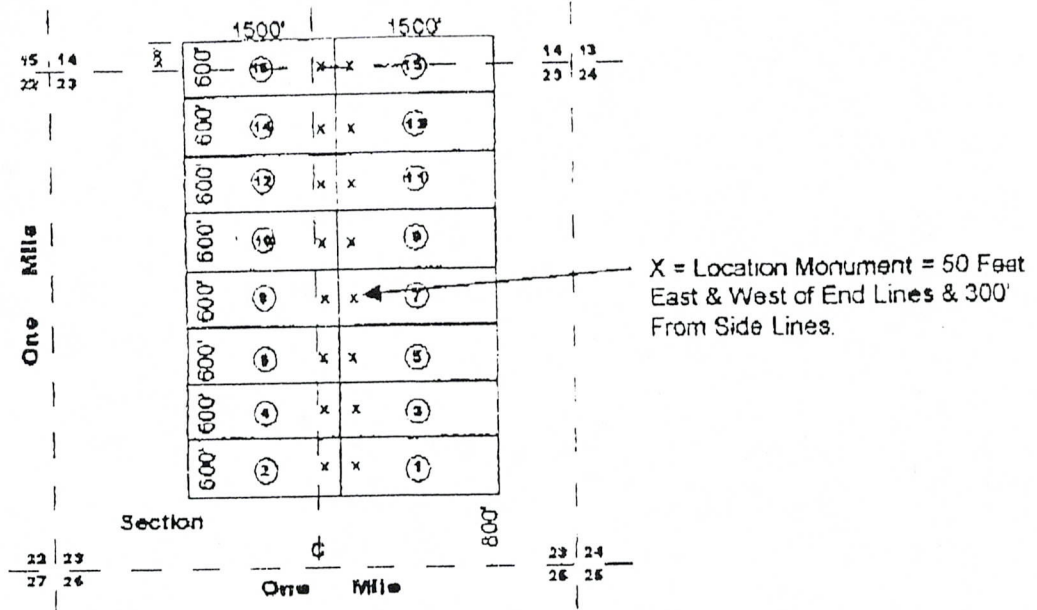
Taxes for tax year 2006 shall be prorated between Grantor and Grantees as of the date selected by Grantor and Grantee, or paid by Grantees, or paid by Grantor.

WITNESS Grantor's hand this the 16th day of MARCH, 2006.



Roger J. Remy, Grantor

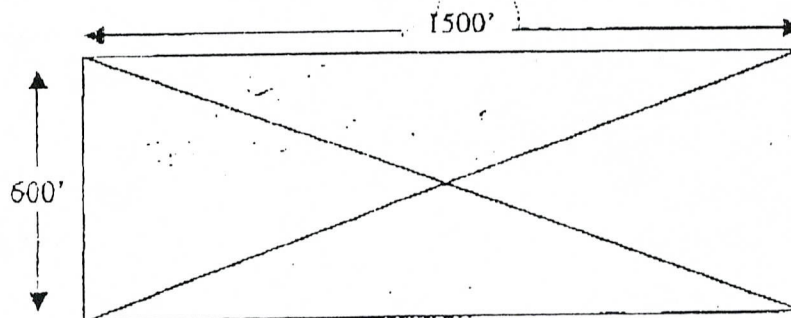
EXHIBIT "A"



NATURE'S BEAUTY NUMBERS 1 THROUGH 16 as recorded in the records of the Yavapai County Recorder's office. APN Numbers to follow AMC Numbers are 356525 through 356540.

Claims 1 through 14 are all in Section 23, T12N, and R1E, while 15 and 16 are partially in Section 23 and partially in section 14.

From the 1969 filing, Rosewaay Number 16 is further described as "Beginning at a point in an East direction 1450 feet from the discovery shaft (at which this notice is posted), being in the center of the East end line of said claim; North 300 feet to a point being the North-east corner of said claim; thence West 1500 feet to a post being at the North-west corner of said claim; thence South 300 feet to a post at the center of the West end of this claim; thence South 300 feet to a post at the South-west corner of said claim; thence east 1500 to a post at the South-east corner of said claim; thence North 300 feet to the place of beginning."

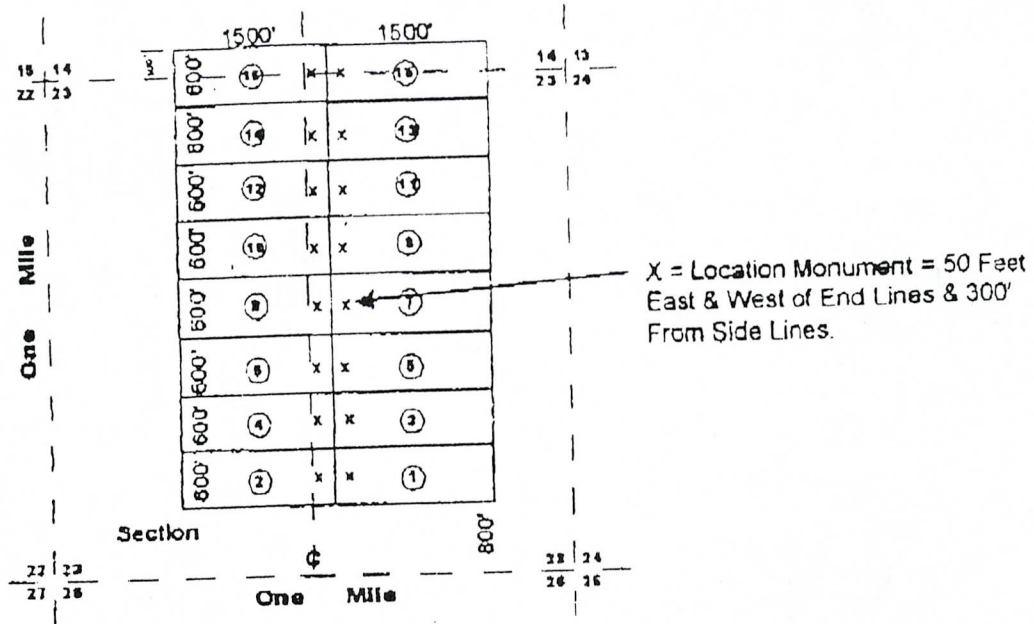


Nature's Beauty No's. 5, 7 & 8

The total area of Nature's Beauty No's. 5, 7 & 8, or 2,700,000 S.F. is hereby conveyed from Nature's Beauty Unlimited, Ltd: to "Roger J. Remy". All of the tracts known as Nature's Beauty No's. 5, 7 & 8.

PHOENIX, ARIZONA

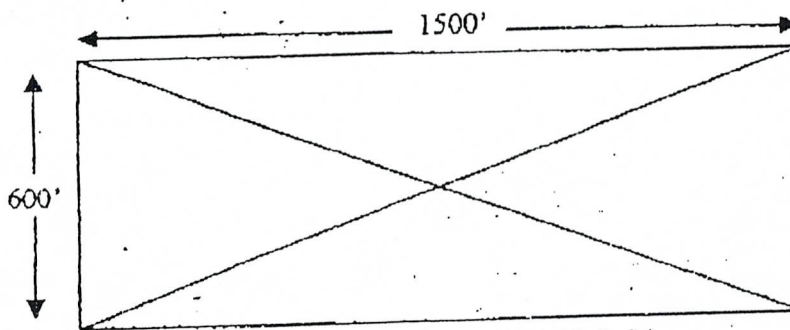
EXHIBIT "B"



NATURE'S BEAUTY NUMBERS 1 THROUGH 16 as recorded in the records of the Yavapai County Recorder's office. APN Numbers to follow. AMC Numbers are 356525 through 356540.

Claims 1 through 14 are all in Section 23, T12N, and R1E, while 15 and 16 are partially in Section 23 and partially in section 14.

From the 1969 filing, Rosewaay Number 16 is further described as "Beginning at a point in an East direction 1450 feet from the discovery shaft (at which this notice is posted), being in the center of the East end line of said claim; North 300 feet to a point being the North-east corner of said claim; thence West 1500 feet to a post being at the North-west corner of said claim; thence South 300 feet to a post at the center of the West end of this claim; thence South 300 feet to a post at the South-west corner of said claim; thence east 1500 to a post at the South-east corner of said claim; thence North 300 feet to the place of beginning."



Nature's Beauty No's. 11, 12 & 14

The total area of Nature's Beauty No's. 11, 12 & 14, or 2,700,000 S.F. is hereby conveyed from Nature's Beauty Unlimited, Ltd; to "Roger J. Remy". All of the tracts known as Nature's Beauty No's. 11, 12 & 14.

PHOENIX, ARIZONA

2006 MAR 17 A 10: 20

WARRANTY DEED

PAGE 5

RECEIVED
B.L.M. AZ STATE OFFICE


State of ARIZONA)
County of YAVAPAI)

ACKNOWLEDGEMENT

The foregoing instrument was acknowledged before me this 16TH day of MARCH, 2006, by ROGER J. REMY

Kenneth J. Singer
NOTARY PUBLIC

WITNESS MY HAND AND SEAL



Grantor's Name, Address, Phone:

Roger J. Remy
6704 Welton Drive N.E.
Albuquerque, NM 87109

505-553-8716

Grantee(s) Name, Address, phone:

Lona Smith, Laura Smith, Thomas Smith
18 Dove Lane
Yerington, NV 89447

775-463-1757

SEND TAX STATEMENTS TO
GRANTEES

PHOENIX, ARIZONA

2006 MAR 17 A 10: 20

RECORDING REQUESTED BY:
50 MM Funding Company, LLC

AND WHEN RECORDED MAIL TO:

NAME
STREET ADDRESS
CITY STATE ZIP

Nature's Beauty Unlimited, Ltd.
PO Box 543
Whittier, CA 90608

THIS SPACE FOR RECORDER'S USE ONLY:

GRANT DEED

The undersigned Grantor(s) declare(s) that the DOCUMENTARY TRANSFER TAX IS: \$ _____ County \$ _____ City ^{FR} \$10
_____ computed on the full value of the interest of property conveyed, or
_____ computed on the full value less the value of liens or encumbrances remaining thereon at the time of sale
OR transfer is exempt from tax for the following reason:

ASSESSORS PARCEL NO: _____
TITLE ORDER NO: _____
ESCROW NO: _____

FOR A VALUABLE CONSIDERATION, receipt of which is hereby acknowledged,

Grantor/Seller **50 MM Funding Company, LLC**

hereby GRANT(S) to **Nature's Beauty Unlimited, Ltd.**
Grantee/Buyer

RECEIVED
B.L.M. AZ STATE OFFICE
2006 JAN 23 A 9:17
PHOENIX, ARIZONA
State of Arizona

all that real property situated in the **City of Mayer**, County of **Yavapai**,
described as: **AMC 356540** (name of city or unincorporated area)

The total Tract Known as **Nature's Beauty No. 16**
Note: See the attached Exhibit "A" for further details.

045054250222
Exp 06-07

Dated: **2-15-05**

Michael Guillan CEO
John P. Lyle CEO
50 MM FUNDING CO, LLC
420475471860
Exp 05-07

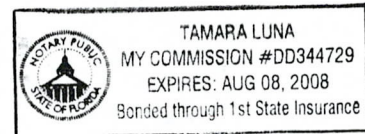
STATE OF CALIFORNIA **Florida**
COUNTY OF **Manatee**
On **February 15 2005** before me

personally appeared _____
personally known to me (or proved to me on the basis of satisfactory evidence) to be the person(s) whose name(s) is/are subscribed to the within instrument, and acknowledged to me that he/she/they executed the same in his/her/their authorized capacity(ies), and that by his/her/their signature(s) on the instrument the person(s) or the entity upon behalf of which the person(s) acted, executed the instrument.

WITNESS my hand and official seal.

Signature *Tamara Luna*

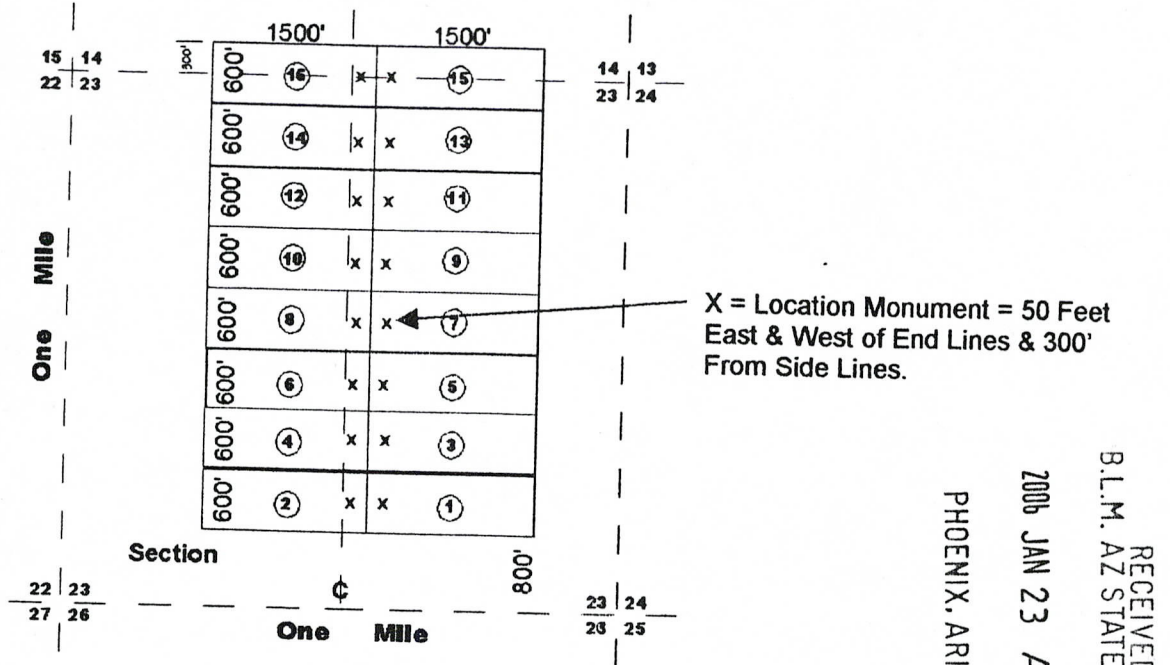
ENTERED IN COMPUTER
RE 4/19/06



(This area for official notary seal)

MAIL TAX STATEMENTS TO: _____
NAME ADDRESS CITY, STATE & ZIP

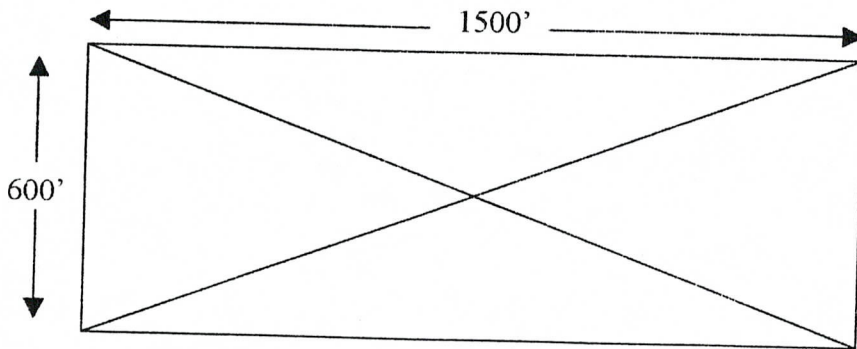
EXHIBIT "A"



NATURE'S BEAUTY NUMBERS 1 THROUGH 16 as recorded in the records of the Yavapai County Recorder's office. APN Numbers to follow. AMC Numbers are 356525 through 356540.

Claims 1 through 14 are all in Section 23, T12N, and R1E, while 15 and 16 are partially in Section 23 and partially in section 14.

From the 1969 filing, Rosewaay Number 16 is further described as "Beginning at a point in an East direction 1450 feet from the discovery shaft (at which this notice is posted), being in the center of the East end line of said claim; North 300 feet to a point being the North-east corner of said claim; thence West 1500 feet to a post being at the North-west corner of said claim; thence South 300 feet to a post at the center of the West end of this claim; thence South 300 feet to a post at the South-west corner of said claim; thence east 1500 to a post at the South-east corner of said claim; thence North 300 feet to the place of beginning."



Natures Beauty No. 16

The total area of Natures Beauty No. 16, or 900,000 sq. ft. is hereby re-conveyed back to "Nature's Beauty Unlimited, Ltd" from: "50 MM Funding Company, LLC" All of the Tract known as Nature's Beauty No's. 16.

[Handwritten signature]

**United States Department of the Interior
Bureau of Land Management**

BUSINESS & SUPPORT SVCS DIV
ONE N CENTRAL AVE
PHOENIX, AZ 85004 -2203
Phone: (602) 417-9200

Receipt	
No:	1219751

Transaction #: 1260829

Date of Transaction: 01/23/2006

CUSTOMER:	NATURE'S BEAUTY UNLI 1616 W ROSEMONTE DR PHOENIX,AZ 85027
-----------	---

LINE #	QTY	DESCRIPTION	REMARKS	UNIT PRICE	TOTAL
1	1.00	LOCATABLE MINERALS / MINING CLAIMS-NOT NEW-UNADJUD,ONE AUTH NO. ONLY / MINING CLAIM MONEY RECEIVED (455) CASES: AMC362653/\$30.00 <i>AMC 356540</i>	TRF/3	- n/a -	30.00
TOTAL:					\$30.00

PAYMENT INFORMATION			
1	AMOUNT:	\$30.00	POSTMARKED: N/A
	TYPE:	CASH	RECEIVED: 01/23/2006
	NAME:	NATURE'S BEAUTY UNLI 1616 W ROSEMONTE DR PHOENIX AZ 85027	

REMARKS

This receipt was generated by the automated BLM Collections and Billing System and is a paper representation of a portion of the official electronic record contained therein.

Three claims covered by this Rept #

AMC 356540

AMC 362653

AMC 362655

Authorized Date01/31/2006

Instructions to Accounts 21 REQUEST. AMC356527 CLOSED. TRANSFER NOT PROCESSED.
RECEIPT #814968. REFUND AUTHORIZED. MH

Login ID1440

Entry Date01/31/2006

Total Amount\$5.00

United States Department of the Interior
Bureau of Land Management
 BUSINESS & SUPPORT SVCS DIV
 ONE N CENTRAL AVE
 PHOENIX, AZ 85004 -2203
 Phone: (602) 417-9200

Receipt

No: 814968

Transaction #: 846095	
Date of Transaction: 01/23/2004	
CUSTOMER:	THOMAS T SMITH 18 DOVE LN YERINGTON,NV 89447

LINE #	QTY	DESCRIPTION	REMARKS	UNIT PRICE	TOTAL
1	1.00	LOCATABLE MINERALS / MINING CLAIMS- NOT NEW-UNADJUD,ONE AUTH NO. ONLY / MINING CLAIM MONEY RECEIVED (455) CASES: AMC356527/\$5.00	TRF (1)	- n/a -	5.00
TOTAL:					\$5.00

PAYMENT INFORMATION					
1	AMOUNT:	\$5.00	POSTMARKED:	N/A	
	TYPE:	CHECK	RECEIVED:	01/23/2004	
	CHECK NO:	031006403			
	NAME:	SMITH, THOMAS T 18 DOVE LN YERINGTON NV 89447			

REMARKS	

This receipt was generated by the automated BLM Collections and Billing System and is a paper representation of a portion of the official electronic record contained therein.

RECORDING REQUESTED BY:
Nature's Beauty Unlimited

AND WHEN RECORDED MAIL TO:

NAME: Community Leasing Company, LLC
STREET ADDRESS: 380 S. Lake Ave #2
CITY STATE ZIP: Pasadena, CA 91101

THIS SPACE FOR RECORDER'S USE ONLY:

GRANT DEED

The undersigned Grantor(s) declare(s) that the DOCUMENTARY TRANSFER TAX IS: \$ _____ County \$ _____ City
_____ computed on the full value of the interest of property conveyed, or
_____ computed on the full value less the value of liens or encumbrances remaining thereon at the time of sale
OR transfer is exempt from tax for the following reason:

ASSESSORS PARCEL NO: _____

TITLE ORDER NO: _____

ESCROW NO: _____

FOR A VALUABLE CONSIDERATION, receipt of which is hereby acknowledged,

Grantor/Seller

Nature's Beauty Unlimited, Ltd.

hereby GRANT(S) to
Grantee/Buyer

Community Leasing Company, LLC

all that real property situated in the city of Mayer, County of Yavapai, State of Arizona
(name of city or unincorporated area)
described as: Within AMC 356539.


The S 1/2 of Nature's Beauty No. 15
Note: See the attached Exhibit "A" for further details.

Dated: 2-19-04

Joy Starr
Sec/Treasurer for
Nature's Beauty Unlimited

STATE OF ARIZONA)
COUNTY OF Maricopa) SS
On February 19, 2004 before me Robyn Randall

personally appeared Joy Starr
personally known to me (or proved to me on the basis of satisfactory evidence) to be the person(s) whose name(s) is/are subscribed to the within instrument, and acknowledged to me that he/she/they executed the same in his/her/their authorized capacity(ies), and that by his/her/their signature(s) on the instrument the person(s) or the entity upon behalf of which the person(s) acted, executed the instrument.



WITNESS my hand and official seal.

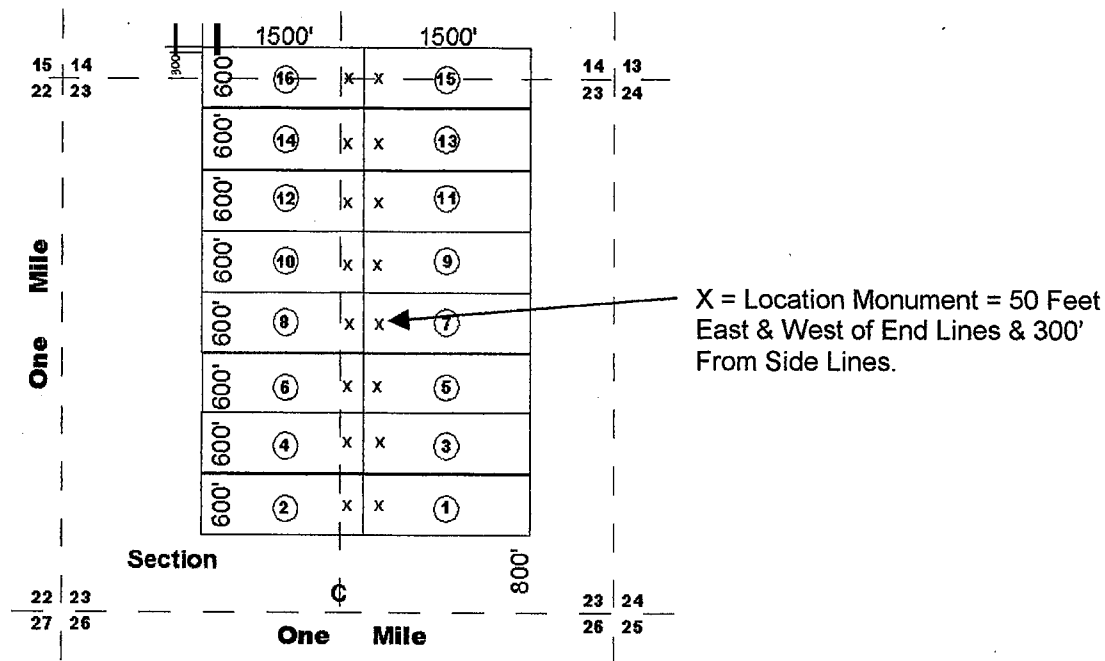
Signature Robyn Randall

(This area for official notary seal)

MAIL TAX STATEMENTS TO: NAME ADDRESS CITY, STATE & ZIP

RECEIVED
BLM AZ STATE OFFICE
2004 FEB 19 P 12:46
MARICOPA COUNTY ARIZONA

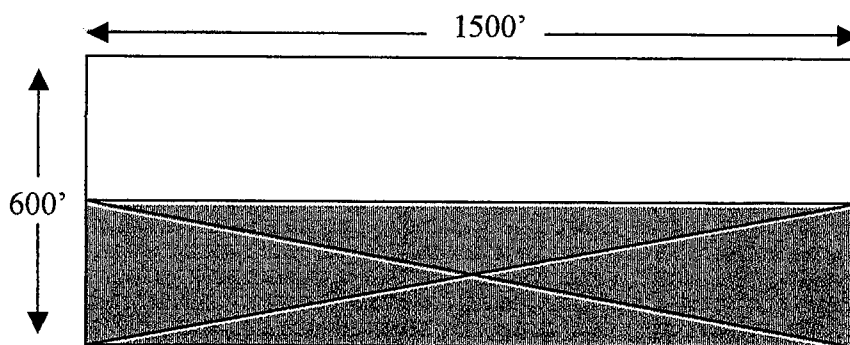
EXHIBIT "A"



NATURE'S BEAUTY NUMBERS 1 THROUGH 16 as recorded in the records of the Yavapai County Recorder's office. APN Numbers to follow. AMC Numbers are 353144 through 353159.

Claims 1 through 14 are all in Section 23, T12N, and R1E, while 15 and 16 are partially in Section 23 and partially in section 14.

From the 1969 filing, Roseway Number 16 is further described as "Beginning at a point in an East direction 1450 feet from the discovery shaft (at which this notice is posted), being in the center of the East end line of said claim; North 300 feet to a point being the North-east corner of said claim; thence West 1500 feet to a post being at the North-west corner of said claim; thence South 300 feet to a post at the center of the West end of this claim; thence South 300 feet to a post at the South-west corner of said claim; thence east 1500 to a post at the South-east corner of said claim; thence North 300 feet to the place of beginning."



Natures Beauty No. 15

RECEIVED
 ALIEN STATE OFFICE
 PHOENIX, ARIZONA
 2004 FEB 19 P 12:46

The total area of 450,000 Square Feet from within Natures Beauty No. 15 is hereby conveyed to "Community Leasing Company, L.L.C." from "Nature's Beauty Unlimited, Ltd.": The S 1/2 of Nature's Beauty No.15.

Nature's Beauty Unlimited, Ltd.

3570745 BK 4022 PG 219
Yavapai County, Arizona
Patsy Jenney-Colon, Recorder
04/17/2003 02:53P PAGE 1 OF 2
ALBERT MARTIN
RECORDING FEE 5.00
SURCHARGE 8.00
POSTAGE 1.00

AND WHEN RECORDED MAIL TO:

NAME: Aerospace Consulting Corporation
STREET ADDRESS: Attn: Dr. Roger Remy, President
CITY STATE ZIP: 2309 Renard Pl SE, Suite 120

Copy of N 1/2 that was given new AMC

THIS SPACE FOR RECORDER'S USE ONLY:

GRANT DEED

ASSESSORS PARCEL NO: _____

TITLE ORDER NO: _____

ESCROW NO: _____

The undersigned Grantor(s) declare(s) that the DOCUMENTARY TRANSFER TAX IS: \$ _____ County \$ _____ City
_____ computed on the full value of the interest of property conveyed, or
_____ computed on the full value less the value of liens or encumbrances remaining thereon at the time of sale
OR transfer is exempt from tax for the following reason:

FOR A VALUABLE CONSIDERATION, receipt of which is hereby acknowledged,

Grantor/Seller

Nature's Beauty Unlimited, Ltd.

**NO TRANSFER FEE NECESSARY
EXEMPT UNDER ARS 11-1134
AL**

RECEIVED
E.L.M. AZ STATE OFFICE
2003 APR 17 PM 12:00
PHOENIX, ARIZONA

hereby GRANT(S) to
Grantee/Buyer

Aerospace Consulting Corporation, a New Mexico Corporation, Dr. Roger Remy, President

all that real property situated in the **Maver** County of **Yavapai**, State of **Arizona**
(name of city or unincorporated area)

described as:

Part of tract AMC 356539
The N 1/2 of Nature's Beauty No. 15.

Note: See the attached Exhibit "A" for further details

Dated: 01/22/03

Arthur Roy

STATE OF CALIFORNIA


COUNTY OF Los Angeles SS

On 01/22/03 before me Edward J. Ortiz

personally appeared Arthur Roy
personally known to me (or proved to me on the basis of satisfactory evidence) to be the person(s) whose name(s) is/are subscribed to the within instrument, and acknowledged to me that he/she/they executed the same in his/her/their authorized capacity(ies), and that by his/her/their signature(s) on the instrument the person(s) or the entity upon behalf of which the person(s) acted, executed the instrument.

WITNESS my hand and official seal.

Signature Edward J. Ortiz



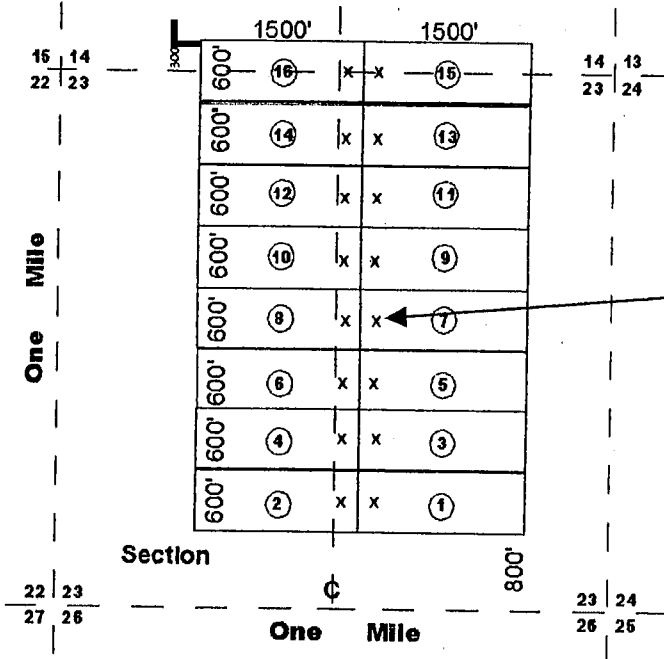
(This area for official notary seal)

MAIL TAX STATEMENTS TO:

NAME ADDRESS CITY, STATE & ZIP

3570745

3570745



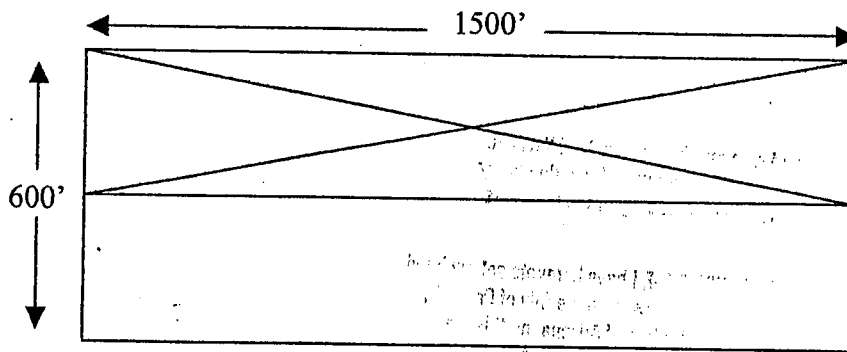
X = Location Monument = 50 Feet East & West of End Lines & 300' From Side Lines.

RECEIVED
 G.L.M. AZ STATE OFFICE
 2003 APR 17 12:00
 PHOENIX, ARIZONA

NATURE'S BEAUTY NUMBERS 1 THROUGH 16 as recorded in the records of the Yavapai County Recorder's office. APN Numbers to follow. AMC Numbers are 353144 through 353159. *354540*

Claims 1 through 14 are all in Section 23, T12N, and R1E, while 15 and 16 are partially in Section 23 and partially in section 14.

From the 1969 filing, Rosewaay Number 16 is further described as "Beginning at a point in an East direction 1450 feet from the discovery shaft (at which this notice is posted), being in the center of the East end line of said claim; North 300 feet to a point being the North-east corner of said claim; thence West 1500 feet to a post being at the North-west corner of said claim; thence South 300 feet to a post at the center of the West end of this claim; thence South 300 feet to a post at the South-west corner of said claim; thence east 1500 to a post at the South-east corner of said claim; thence North 300 feet to the place of beginning."



Nature's Beauty No. 15

The total area of 7,031 Square Feet from within Natures Beauty No. 15 is hereby conveyed to "Aerospace Consulting Corporation" from Nature's Beauty Unlimited, Ltd.: The N 1/2 of Nature's Beauty No. 15.

STATE OF ARIZONA
County of Yavapai

PAUL W. NEY-COLON, County Recorder, in and for the County of Yavapai,
State of Arizona, and custodian of the records of such office, do hereby
certify that the foregoing is a full, true and correct copy of the record as
it appears in my office.



IN WITNESS WHEREOF, I have hereunto set my hand
and affixed my official seal in the City of Prescott,
County of Yavapai, State of Arizona, on this the

17 day of April A.D. 2003

Paul W. Ney-Colon
Deputy Recorder

United States Department of the Interior
Bureau of Land Management
 BUSINESS & SUPPORT SVCS DIV
 222 N CENTRAL AVE
 PHOENIX, AZ 85004 -2203
 Phone: (602) 417-9200

Receipt	
No:	827261

Transaction #: 858694
Date of Transaction: 02/19/2004
CUSTOMER: COMMUNITY LEASING CO. LLC 380 S LAKE AVE # 2 PASADENA,CA 91101

LINE #	QTY	DESCRIPTION	REMARKS	UNIT PRICE	TOTAL
1	1.00	LOCATABLE MINERALS / MINING CLAIMS-NOT NEW-UNADJUD,ONE AUTH NO. ONLY / MINING CLAIM MONEY RECEIVED (455) CASES: AMC356539/\$5.00	TRF (1)	- n/a -	5.00
TOTAL:					\$5.00

PAYMENT INFORMATION			
1	AMOUNT:	\$5.00	POSTMARKED: N/A
	TYPE:	CASH	RECEIVED: 02/19/2004
	NAME:	COMMUNITY LEASING CO. LLC 380 S LAKE AVE # 2 PASADENA CA 91101	

REMARKS
TRANSFER OF INTEREST (1)

This receipt was generated by the automated BLM Collections and Billing System and is a paper representation of a portion of the official electronic record contained therein.

COPY

RECORDING REQUESTED BY:
Nature's Beauty Unlimited, Ltd.

AND WHEN RECORDED MAIL TO:

NAME
STREET ADDRESS
CITY STATE ZIP
Community Leasing Company, LLC
380 S. Lake Ave #2
Pasadena, CA 91101

THIS SPACE FOR RECORDER'S USE ONLY:

GRANT DEED

The undersigned Grantor(s) declare(s) that the DOCUMENTARY TRANSFER TAX IS: \$ _____ County \$ _____ City _____ computed on the full value of the interest of property conveyed, or _____ computed on the full value less the value of liens or encumbrances remaining thereon at the time of sale OR transfer is exempt from tax for the following reason:

ASSESSORS PARCEL NO: _____

TITLE ORDER NO: _____

ESCROW NO: _____

FOR A VALUABLE CONSIDERATION, receipt of which is hereby acknowledged,

Grantor/Seller

Nature's Beauty Unlimited, Ltd.

hereby GRANT(S) to
Grantee/Buyer

Community Leasing Company, LLC

all that real property situated in the city of Mayer
(name of city or unincorporated area)
described as: Within AMC 356539.

County of Yavapai

State of Arizona

RECEIVED
COUNTY CLERK'S OFFICE
2004 FEB 19 P 12:40
MARICOPA COUNTY, ARIZONA

The S 1/2 of Nature's Beauty No. 15
Note: See the attached Exhibit "A" for further details.

Dated: 2-19-04

Jay Starr
Sec/Treasurer for
Nature's Beauty UNL

STATE OF ARIZONA


COUNTY OF Maricopa SS

On February 19, 2004 before me Robyn Randall

personally appeared Jay Starr
personally known to me (or proved to me on the basis of satisfactory evidence) to be the person(s) whose name(s) is/are subscribed to the within instrument, and acknowledged to me that he/she/they executed the same in his/her/their authorized capacity(ies), and that by his/her/their signature(s) on the instrument the person(s) or the entity upon behalf of which the person(s) acted, executed the instrument.

WITNESS my hand and official seal.

Signature Robyn Randall

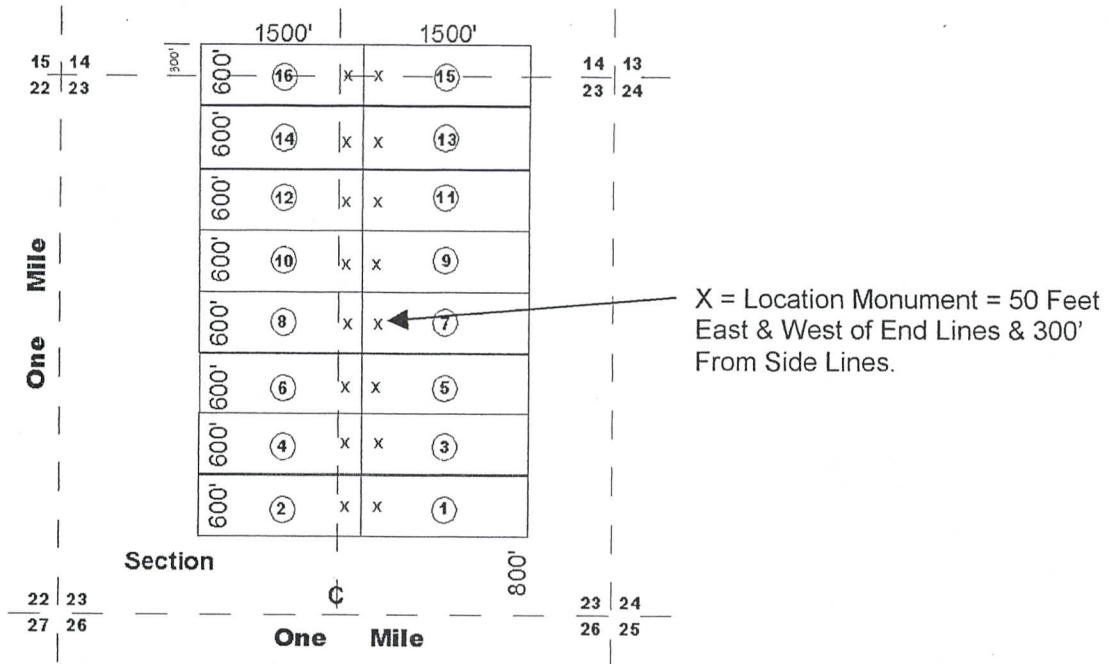


(This area for official notary seal)

MAIL TAX

STATEMENTS TO: NAME ADDRESS CITY, STATE & ZIP

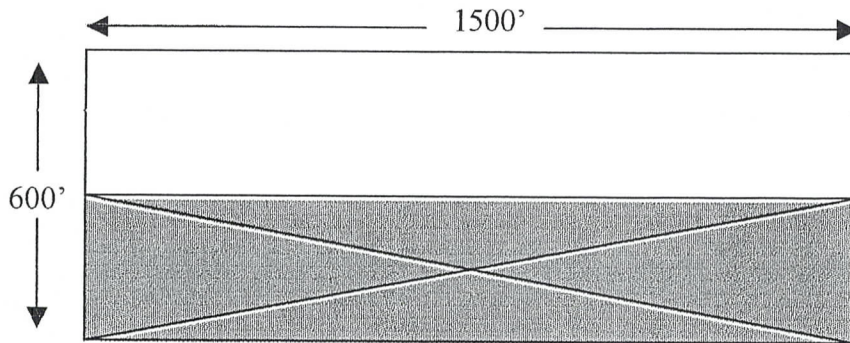
EXHIBIT "A"



NATURE'S BEAUTY NUMBERS 1 THROUGH 16 as recorded in the records of the Yavapai County Recorder's office. APN Numbers to follow. AMC Numbers are 353144 through 353159.

Claims 1 through 14 are all in Section 23, T12N, and R1E, while 15 and 16 are partially in Section 23 and partially in section 14.

From the 1969 filing, Roseway Number 16 is further described as "Beginning at a point in an East direction 1450 feet from the discovery shaft (at which this notice is posted), being in the center of the East end line of said claim; North 300 feet to a point being the North-east corner of said claim; thence West 1500 feet to a post being at the North-west corner of said claim; thence South 300 feet to a post at the center of the West end of this claim; thence South 300 feet to a post at the South-west corner of said claim; thence east 1500 to a post at the South-east corner of said claim; thence North 300 feet to the place of beginning."



Natures Beauty No. 15

RECEIVED
 PLM AT STATE OFFICE
 2001 FEB 19 P 12:46
 PHOENIX, ARIZONA

The total area of 450,000 Square Feet from within Natures Beauty No. 15 is hereby conveyed to "Community Leasing Company, L.L.C." from "Nature's Beauty Unlimited, Ltd.": The S 1/2 of Nature's Beauty No.15.

United States Department of the Interior
Bureau of Land Management
 BUSINESS & SUPPORT SVCS DIV
 222 N CENTRAL AVE
 PHOENIX, AZ 85004 -2203
 Phone: (602) 417-9200

Receipt	
No:	827261

Transaction #: 858694
Date of Transaction: 02/19/2004
CUSTOMER: COMMUNITY LEASING CO. LLC 380 S LAKE AVE # 2 PASADENA,CA 91101

LINE #	QTY	DESCRIPTION	REMARKS	UNIT PRICE	TOTAL
1	1.00	LOCATABLE MINERALS / MINING CLAIMS-NOT NEW-UNADJUD,ONE AUTH NO. ONLY / MINING CLAIM MONEY RECEIVED (455) CASES: AMC356539/\$5.00	TRF (1)	- n/a -	5.00
TOTAL:					\$5.00

PAYMENT INFORMATION			
1	AMOUNT:	\$5.00	POSTMARKED: N/A
	TYPE:	CASH	RECEIVED: 02/19/2004
	NAME:	COMMUNITY LEASING CO. LLC 380 S LAKE AVE # 2 PASADENA CA 91101	

REMARKS
TRANSFER OF INTEREST (1)

This receipt was generated by the automated BLM Collections and Billing System and is a paper representation of a portion of the official electronic record contained therein.

RECORDING REQUESTED BY
Nature's Beauty Unlimited, Ltd.

3570745 BK 4022 PG 219
Yavapai County, Arizona
Patsy Jenney-Colon, Recorder
04/17/2003 02:53P PAGE 1 OF 2
ALBERT MARTIN
RECORDING FEE 5.00
SURCHARGE 8.00
POSTAGE 1.00

AND WHEN RECORDED MAIL TO:

NAME Aerospace Consulting Corporation
STREET ADDRESS Attn: Dr. Roger Remy, President
CITY STATE ZIP 2309 Renard Pl SE Suite 120

copy of N 1/2 that was given new AMC

THIS SPACE FOR RECORDER'S USE ONLY:

GRANT DEED

The undersigned Grantor(s) declare(s) that the DOCUMENTARY TRANSFER TAX IS: \$ _____ County \$ _____ City
_____ computed on the full value of the interest of property conveyed, or
_____ computed on the full value less the value of liens or encumbrances remaining thereon at the time of sale
OR transfer is exempt from tax for the following reason:

Just for info

ASSESSORS PARCEL NO: _____

TITLE ORDER NO: _____

ESCROW NO: _____

FOR A VALUABLE CONSIDERATION, receipt of which is hereby acknowledged,

Grantor/Seller

Nature's Beauty Unlimited, Ltd.

**NO TRANSFER FEE NECESSARY
EXEMPT UNDER ARS 11-1134
AL**

RECEIVED
F.L.M. AZ STATE OFFICE
2003 APR 17 12:00
PHOENIX, ARIZONA

hereby GRANT(S) to
Grantee/Buyer

Aerospace Consulting Corporation, a New Mexico Corporation, Dr. Roger Remy, President

all that real property situated in the Maver, County of Yavapai, State of Arizona
(name of city or unincorporated area)

described as:

Part of tract AMC 356539
The N 1/2 of Nature's Beauty No. 15.

Note: See the attached Exhibit "A" for further details

Dated: 01/22/03

Arthur Roy


STATE OF CALIFORNIA
COUNTY OF Los Angeles SS

On 01/22/03 before me Edward J. Ortiz

personally appeared Arthur Roy
personally known to me (or proved to me on the basis of satisfactory evidence) to be the person(s) whose name(s) is/are subscribed to the within instrument, and acknowledged to me that he/she/they executed the same in his/her/their authorized capacity(ies), and that by his/her/their signature(s) on the instrument the person(s) or the entity upon behalf of which the person(s) acted, executed the instrument.

WITNESS my hand and official seal.

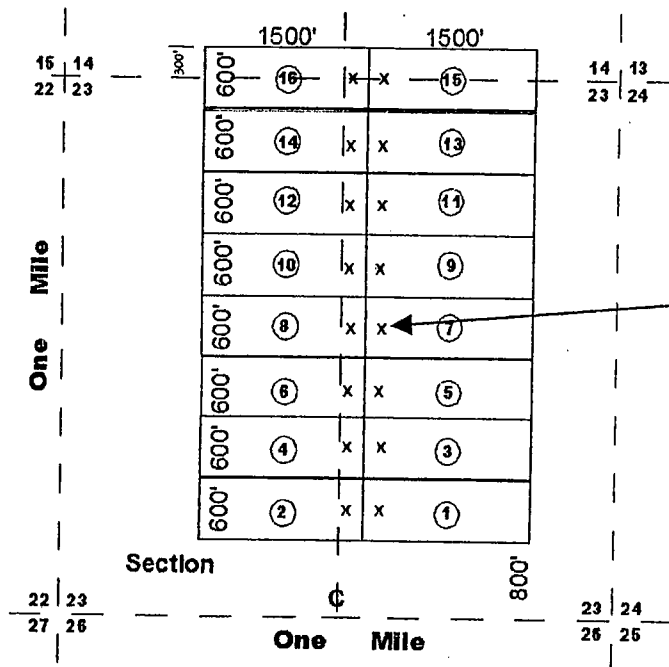
Signature Edward J. Ortiz



(This area for official notary seal)

MAIL TAX STATEMENTS TO: _____
NAME ADDRESS CITY, STATE & ZIP

3570745
4/17/03
3570745



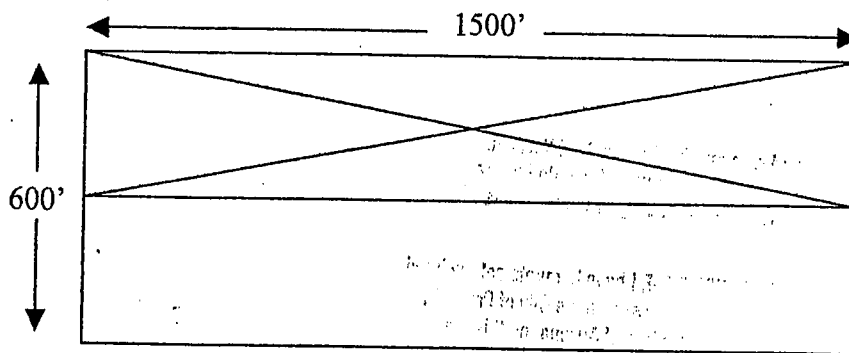
X = Location Monument = 50 Feet East & West of End Lines & 300' From Side Lines.

RECEIVED OFFICE
 S.L.M. AZ STATE
 2003 APR 17 12:00
 PHOENIX, ARIZONA

NATURE'S BEAUTY NUMBERS 1 THROUGH 16 as recorded in the records of the Yavapai County Recorder's office. APN Numbers to follow. AMC Numbers are 353144 through 353159. *353159-35410*

Claims 1 through 14 are all in Section 23, T12N, and R1E, while 15 and 16 are partially in Section 23 and partially in section 14.

From the 1969 filing, Roseway Number 16 is further described as "Beginning at a point in an East direction 1450 feet from the discovery shaft (at which this notice is posted), being in the center of the East end line of said claim; North 300 feet to a point being the North-east corner of said claim; thence West 1500 feet to a post being at the North-west corner of said claim; thence South 300 feet to a post at the center of the West end of this claim; thence South 300 feet to a post at the South-west corner of said claim; thence east 1500 to a post at the South-east corner of said claim; thence North 300 feet to the place of beginning."



Nature's Beauty No. 15

The total area of 7,031 Square Feet from within Natures Beauty No. 15 is hereby conveyed to "Aerospace Consulting Corporation" from Nature's Beauty Unlimited, Ltd.: The N 1/2 of Nature's Beauty No. 15.

STATE OF ARIZONA
County of Yavapai

PAUL W. NEY-COLON, County Recorder, in and for the County of Yavapai,
State of Arizona, and custodian of the records of such office, do hereby
certify that the foregoing is a full, true and correct copy of the record as
it appears in my office.



IN WITNESS WHEREOF, I have hereunto set my hand
and affixed my official seal in the City of Prescott,
County of Yavapai, State of Arizona, on this the
17 day of April, A.D. 2003.
[Signature]
Deputy Recorder

**DEPARTMENT OF THE INTERIOR
BUREAU OF LAND MANAGEMENT
MINING CLAIMS
(LIVE) Serial Register Page**

RunDate/Time: 02/19/04 01:11 PM

Page 1 of 1

01 05-10-1872;017STAT0091;30USC26,28,34
Case Type 384101: LODE CLAIM
Claim Name: NATURE'S BEAUTY NO15
Commodity :
Case Disposition: ACTIVE

**Serial Number
AMC356539**

Name & Address				Int Rel	% Interest
MARTIN ALBERT B	1616 W ROSEMONTE DR	PHOENIX, AZ 85027		AGENT	0.0000000
NATURE'S BEAUTY UNLIMITED LTD	1616 W ROSEMONTE DR	PHOENIX, AZ 85027		CLAIMANT	0.0000000

Mer Twp	Rng	Sec	Quadrant	District/Resource	County
14	0120N	0010E	023 NE	PHOENIX FIELD OFFICE	YAVAPAI

Act Date	Code	Action	Action Remarks	Receipt Number
09/04/2002	403	LOCATION DATE		
09/09/2002	395	RECORDATION NOTICE RECD	\$25.00;1	557567
09/01/2003	482	RENTAL/MAINTENANCE FEE	2004	743955
09/09/2002	484	LOCATION YEAR / MAINTENANCE FEE	2003	557567
04/17/2003	396	TRF OF INTEREST FILED	SEVER TO AMC357602	665076
03/10/2003	392	MONIES RECEIVED	\$15.00;1	644192
03/10/2003	396	TRF OF INTEREST FILED	SEVER TO AMC357531	644192
09/09/2002	501	ACCT ADV IN LEAD FILE	AMC356525;	

Line Nr Remarks

RECORDING REQUESTED BY:
Nature's Beauty Unlimited, Ltd.

Amc 356525

AND WHEN RECORDED MAIL TO:

NAME	50 MM Funding Company, LLC
STREET ADDRESS	554 Poinciana Drive
CITY STATE ZIP	Sarasota, FL 34243

THIS SPACE FOR RECORDER'S USE ONLY:

GRANT DEED

The undersigned Grantor(s) declare(s) that the DOCUMENTARY TRANSFER
 TAX IS: \$ _____ County \$ _____ City
 _____ computed on the full value of the interest of property conveyed, or
 _____ computed on the full value less the value of liens or encumbrances
 remaining thereon at the time of sale
 OR transfer is exempt from tax for the following reason:

ASSESSORS PARCEL NO: _____

TITLE ORDER NO: _____

ESCROW NO: _____

FOR A VALUABLE CONSIDERATION, receipt of which is hereby acknowledged,

Grantor/Seller Nature's Beauty Unlimited, Ltd.

hereby GRANT(S) to 50 MM Funding Company, LLC
Grantee/Buyer

RECEIVED
 PLM STATE OFFICE
 2004 MAY 26 A 10:34
 PHOENIX, ARIZONA

all that real property situated in the city of Mayer, County of Yavapai, State of Arizona
(name of city or unincorporated area)
 described as: Within AMC 356540.

The total Tract Known as Nature's Beauty No. 6
 Note: See the attached Exhibit "A" for further details.


Dated: May 25, 2004

Arthur Roy

STATE OF CALIFORNIA)
 COUNTY OF Los Angeles) SS

On 5-25-04 before me Edward J. Ortiz

personally appeared Arthur Roy
 personally known to me (or proved to me on the basis of
 satisfactory evidence) to be the person(s) whose name(s) is/are
 subscribed to the within instrument, and acknowledged to me that
 he/she/they executed the same in his/her/their authorized
 capacity(ies), and that by his/her/their signature(s) on the
 instrument the person(s) or the entity upon behalf of which the
 person(s) acted, executed the instrument.



WITNESS my hand and official seal.

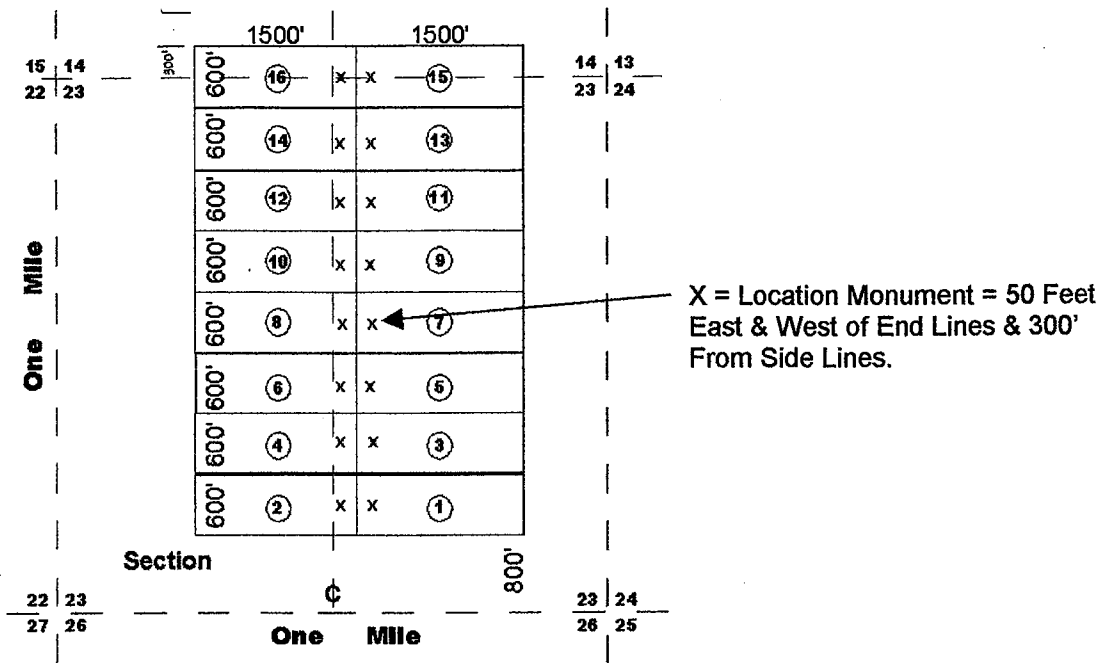
Signature Edward J. Ortiz

(This area for official notary seal)

MAIL TAX STATEMENTS TO: _____
 NAME ADDRESS CITY STATE & ZIP

ENTERED INTO COMPUTER
 6/9/04 AB

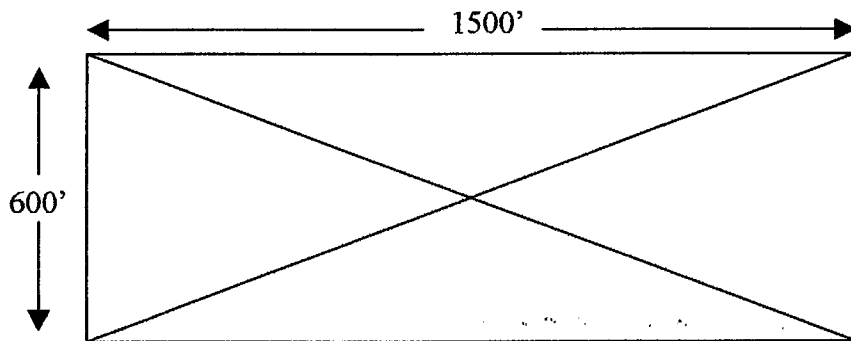
EXHIBIT "A"



NATURE'S BEAUTY NUMBERS 1 THROUGH 16 as recorded in the records of the Yavapai County Recorder's office. APN Numbers to follow. AMC Numbers are 356525 through 356540.

Claims 1 through 14 are all in Section 23, T12N, and R1E, while 15 and 16 are partially in Section 23 and partially in section 14.

From the 1969 filing, Roseway Number 16 is further described as "Beginning at a point in an East direction 1450 feet from the discovery shaft (at which this notice is posted), being in the center of the East end line of said claim; North 300 feet to a point being the North-east corner of said claim; thence West 1500 feet to a post being at the North-west corner of said claim; thence South 300 feet to a post at the center of the West end of this claim; thence South 300 feet to a post at the South-west corner of said claim; thence east 1500 to a post at the South-east corner of said claim; thence North 300 feet to the place of beginning."



Natures Beauty No. 16

RECEIVED
 CLERK OF STATE OFFICE
 2004 MAY 26 A 10:34
 PHOENIX, ARIZONA

The total area of Natures Beauty No. 16, or 900,000 sq. ft. is hereby conveyed to "50 MM Funding Company, LLC" from Nature's Beauty Unlimited, Ltd: All of the Tract known as Nature's Beauty No's. 16.

United States Department of the Interior
Bureau of Land Management
 BUSINESS & SUPPORT SVCS DIV
 222 N CENTRAL AVE
 PHOENIX, AZ 85004 -2203
 Phone: (602) 417-9200

Receipt	
No:	881451

Transaction #: 914671
Date of Transaction: 05/26/2004
CUSTOMER: ALBERT MARTIN 1616 W ROSEMONTE DR PHOENIX,AZ 85027

LINE #	QTY	DESCRIPTION	REMARKS	UNIT PRICE	TOTAL
1	1.00	LOCATABLE MINERALS / MINING CLAIMS-NOT NEW-UNADJUD,ONE AUTH NO. ONLY / MINING CLAIM MONEY RECEIVED (455) CASES: AMC356540/\$5.00	TRF (1)	- n/a -	5.00
TOTAL:					\$5.00

PAYMENT INFORMATION			
1	AMOUNT:	\$5.00	POSTMARKED: N/A
	TYPE:	CASH	RECEIVED: 05/26/2004
	NAME:	MARTIN, ALBERT 1616 W ROSEMONTE DR PHOENIX AZ 85027	

REMARKS

This receipt was generated by the automated BLM Collections and Billing System and is a paper representation of a portion of the official electronic record contained therein.

RECORDING REQUESTED BY:

NATURE'S BEAUTY UNLIMITED, LTD.

AND WHEN RECORDED MAIL TO:

NAME Aerospace Consulting Corporation
 STREET ADDRESS 2309 Renard Place S.E.
 CITY Suite No. 120
 STATE Albuquerque, New Mexico
 ZIP 87106

THIS SPACE FOR RECORDER'S USE ONLY:

GRANT DEED

The undersigned Grantor(s) declare(s) that the DOCUMENTARY TRANSFER TAX IS: \$ _____ County \$ _____ City
 _____ computed on the full value of the interest of property conveyed, or
 _____ computed on the full value less the value of liens or encumbrances remaining thereon at the time of sale

OR transfer is exempt from tax for the following reason:

ASSORS PARCEL NO: _____

TITLE ORDER NO: _____

ESCROW NO: _____

FOR A VALUABLE CONSIDERATION, receipt of which is hereby acknowledged,

Grantor/Seller Nature's Beauty Unlimited, Ltd.

hereby GRANT(S) to Aerospace Consulting Corporation, a New Mexico CORPORATION.
 Grantee/Buyer Dr. Roger Remy, President.

That real property situated in the city of Mayer, County of Yavapai, State of Arizona
(name of city or unincorporated area)

described as: All of AMC 356528, 356533 & 356534.

All of three tracts known as Nature's Beauty No's. 4, 9 & 10.

Note: See the attached Exhibit "A" for further details.

Dated: 4/2/03

Arthur Roy
 PHOENIX, ARIZONA
 2003 APR 17 P 12:01
 RECEIVED
 L.M. AZ STATE OFFICE

STATE OF CALIFORNIA)

COUNTY OF LOS ANGELES) SS

On 4/2/03 before me LORRAINE G. ORTIZ

personally appeared ARTHUR ROY

personally known to me (or proved to me on the basis of satisfactory evidence) to be the person(s) whose name(s) is/are subscribed to the within instrument, and acknowledged to me that he/she/they executed the same in his/her/their authorized capacity(ies), and that by his/her/their signature(s) on the instrument the person(s) or the entity upon behalf of which the person(s) acted, executed the instrument.



WITNESS my hand and official seal.

Signature

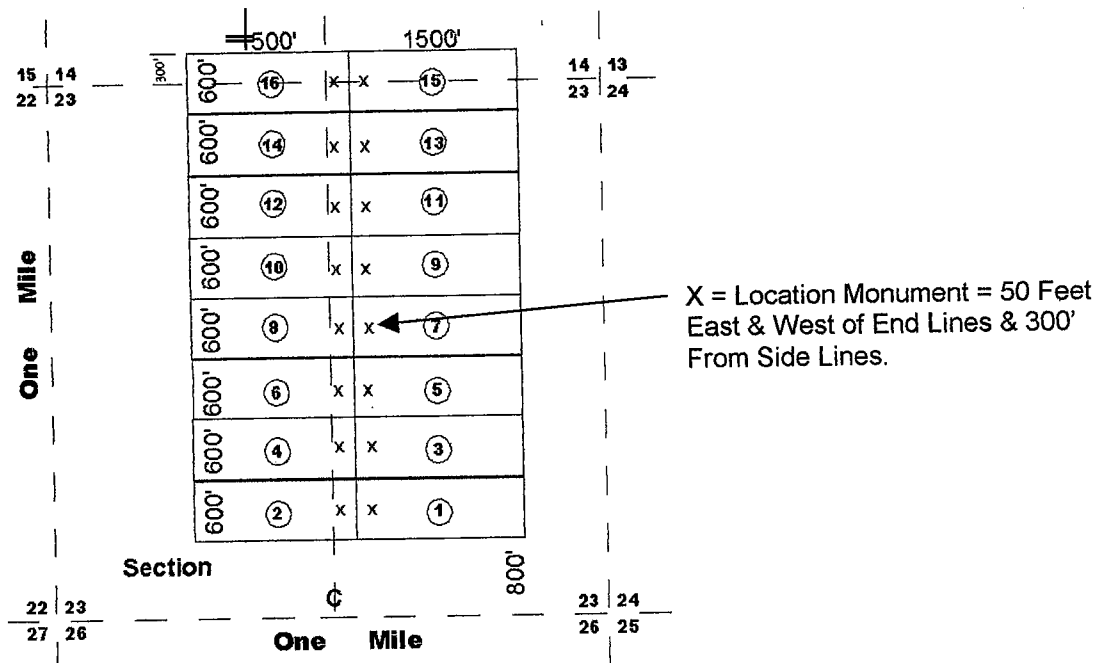
(This area for official notary seal)

REAL TAX STATEMENTS TO:

NAME ADDRESS CITY, STATE & ZIP

3
 AMC

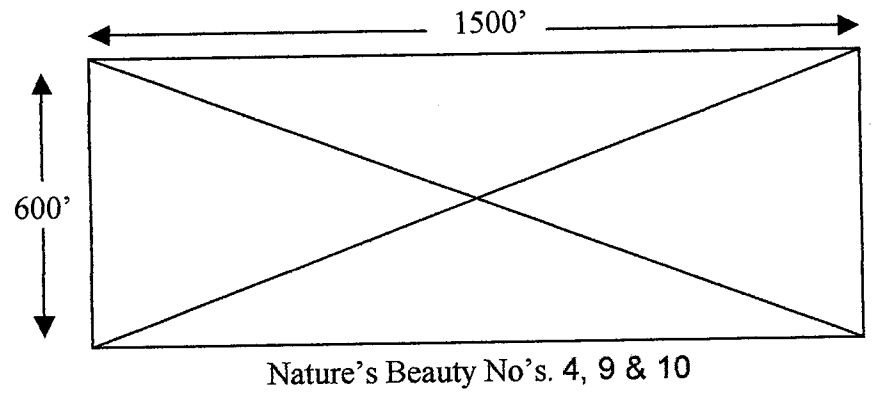
EXHIBIT "A"



NATURE'S BEAUTY NUMBERS 1 THROUGH 16 as recorded in the records of the Yavapai County Recorder's office. APN Numbers to follow. AMC Numbers are 353144 through 353159, 356540
356525 @ 1/200,

Claims 1 through 14 are all in Section 23, T12N, and R1E, while 15 and 16 are partially in Section 23 and partially in section 14.

From the 1969 filing, Roseway Number 16 is further described as "Beginning at a point in an East direction 1450 feet from the discovery shaft (at which this notice is posted), being in the center of the East end line of said claim; North 300 feet to a point being the North-east corner of said claim; thence West 1500 feet to a post being at the North-west corner of said claim; thence South 300 feet to a post at the center of the West end of this claim; thence South 300 feet to a post at the South-west corner of said claim; thence east 1500 to a post at the South-east corner of said claim; thence North 300 feet to the place of beginning."



RECEIVED
 P.L.M. AZ STATE OFFICE
 2003 APR 17 P 12:00
 PHOENIX, ARIZONA

The total area of Nature's Beauty No's. 4, 9 & 10, or 2,700,000 S.F. is hereby conveyed from Nature's Beauty Unlimited, Ltd. to "Roger J. Remy": All of the tracts known as Nature's Beauty No's. 4, 9 & 10.

RECORDING REQUESTED BY:

Nature's Beauty Unlimited

AND WHEN RECORDED MAIL TO:

NAME Roger J. Remy
STREET ADDRESS 6704 Welton Drive N.E.
CITY Albuquerque, NM 87109
STATE
ZIP

THIS SPACE FOR RECORDER'S USE ONLY:

GRANT DEED

The undersigned Grantor(s) declare(s) that the DOCUMENTARY TRANSFER TAX IS: \$ County \$ City
computed on the full value of the interest of property conveyed, or
computed on the full value less the value of liens or encumbrances
remaining thereon at the time of sale
OR transfer is exempt from tax for the following reason:

ASSORS PARCEL NO:

TITLE ORDER NO:

ESCROW NO:

FOR A VALUABLE CONSIDERATION, receipt of which is hereby acknowledged,

Grantor/Seller Nature's Beauty Unlimited, Ltd.

hereby GRANT(S) to
Grantee/Buyer

Roger J. Remy

All that real property situated in the city of Mayer County of Yavapai State of Arizona
described as: All of AMC 356529, 356531 & 356532

All of three tracts known as Nature's Beauty No's 5, 7 & 8

Note: See the attached Exhibit "A" for further details

Dated: 4/15/03

Arthur Roy (Signature)

RECEIVED
APR 17 P 12:00
AZ STATE OFFICE
PHOENIX, ARIZONA

STATE OF CALIFORNIA)
COUNTY OF LOS ANGELES) SS

On April 15, 2003 before me LORRAINE G. ORTIZ

personally appeared ARTHUR ROY

personally known to me (or proved to me on the basis of satisfactory evidence) to be the person(s) whose name(s) is/are subscribed to the within instrument, and acknowledged to me that he/she/they executed the same in his/her/their authorized capacity(ies), and that by his/her/their signature(s) on the instrument the person(s) or the entity upon behalf of which the person(s) acted, executed the instrument.



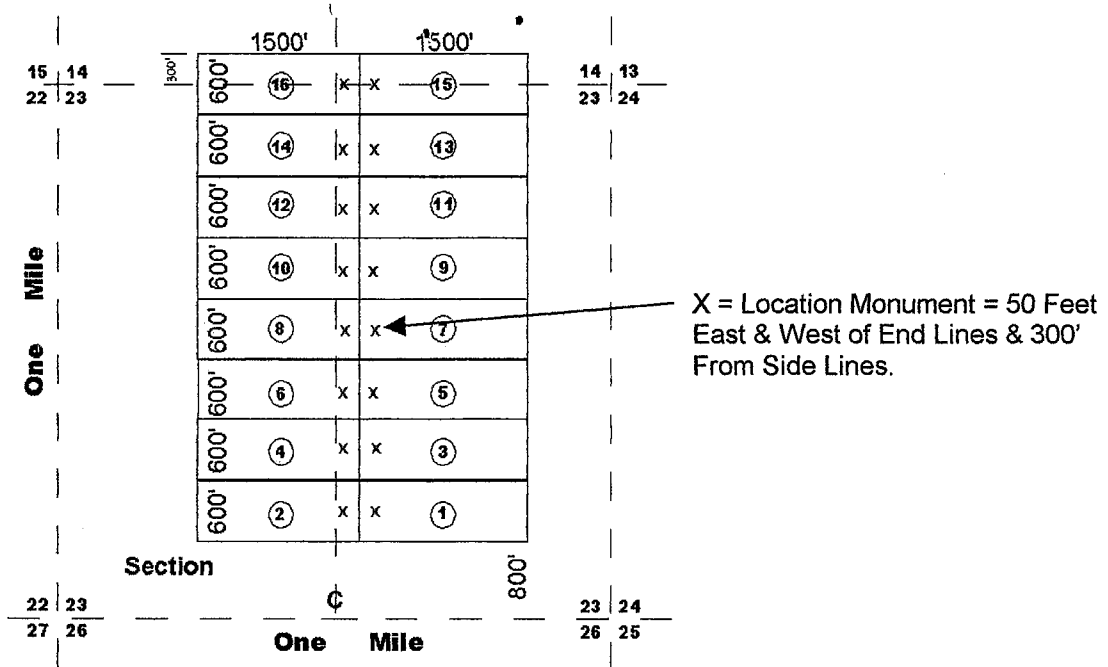
WITNESS my hand and official seal.
Signature Lorraine G. Ortiz

(This area for official notary seal)

MAIL TAX
STATEMENTS TO: NAME ADDRESS CITY, STATE & ZIP

3
AMC

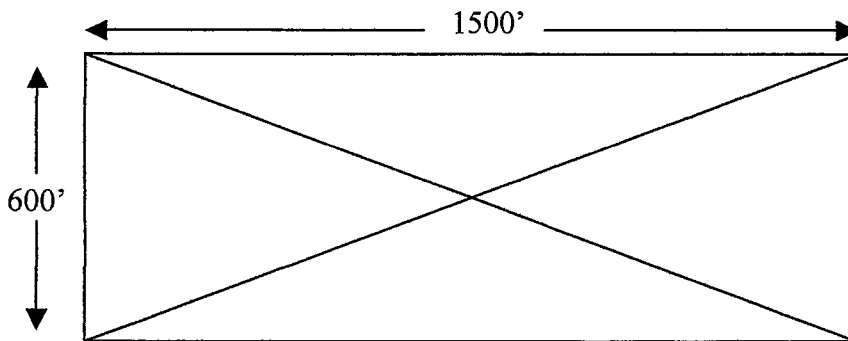
EXHIBIT "A"



NATURE'S BEAUTY NUMBERS 1 THROUGH 16 as recorded in the records of the Yavapai County Recorder's office. APN Numbers to follow. AMC Numbers are 356525 through 356540.

Claims 1 through 14 are all in Section 23, T12N, and R1E, while 15 and 16 are partially in Section 23 and partially in section 14.

From the 1969 filing, Rosewaay Number 16 is further described as "Beginning at a point in an East direction 1450 feet from the discovery shaft (at which this notice is posted), being in the center of the East end line of said claim; North 300 feet to a point being the North-east corner of said claim; thence West 1500 feet to a post being at the North-west corner of said claim; thence South 300 feet to a post at the center of the West end of this claim; thence South 300 feet to a post at the South-west corner of said claim; thence east 1500 to a post at the South-east corner of said claim; thence North 300 feet to the place of beginning."



Nature's Beauty No's. 5, 7 & 8

RECEIVED
D.L.M. AZ STATE OFFICE
2003 APR 17 P 12:00
PHOENIX, ARIZONA

The total area of Nature's Beauty No's. 5, 7 & 8, or 2,700,000 S.F. is hereby conveyed from Nature's Beauty Unlimited, Ltd: to "Roger J. Remy": All of the tracts known as Nature's Beauty No's. 5, 7 & 8.

RECORDING REQUESTED BY:

Nature's Beauty Unlimited

AND WHEN RECORDED MAIL TO:

NAME Roger J. Remy
STREET ADDRESS 6704 Welton Drive N.E.
CITY STATE ZIP Albuquerque, NM 87109

THIS SPACE FOR RECORDER'S USE ONLY:

GRANT DEED

The undersigned Grantor(s) declare(s) that the DOCUMENTARY TRANSFER TAX IS: \$ County \$ City computed on the full value of the interest of property conveyed, or computed on the full value less the value of liens or encumbrances remaining thereon at the time of sale OR transfer is exempt from tax for the following reason:

ASSORS PARCEL NO:
TITLE ORDER NO:
ESCROW NO:

FOR A VALUABLE CONSIDERATION, receipt of which is hereby acknowledged,

Grantor/Seller Nature's Beauty Unlimited, Ltd.

hereby GRANT(S) to Grantee/Buyer

Roger J. Remy

RECEIVED P.L.M. AZ STATE OFFICE 2003 APR 1 P 12:01 PHOENIX ARIZONA

that real property situated in the city of Mayer County of Yavapai State of Arizona described as: All of AMC 356535, 356536 & 356538


All of three tracts known as Nature's Beauty No's 11, 12 & 14

Note: See the attached Exhibit "A" for further details

Dated: 4/15/2003 Arthur Roy

STATE OF CALIFORNIA COUNTY OF LOS ANGELES On APRIL 15, 2003 before me LORRAINE G. ORTIZ personally appeared ARTHUR ROY

personally known to me (or proved to me on the basis of satisfactory evidence) to be the person(s) whose name(s) is/are subscribed to the within instrument, and acknowledged to me that he/she/they executed the same in his/her/their authorized capacity(ies), and that by his/her/their signature(s) on the instrument the person(s) or the entity upon behalf of which the person(s) acted, executed the instrument.



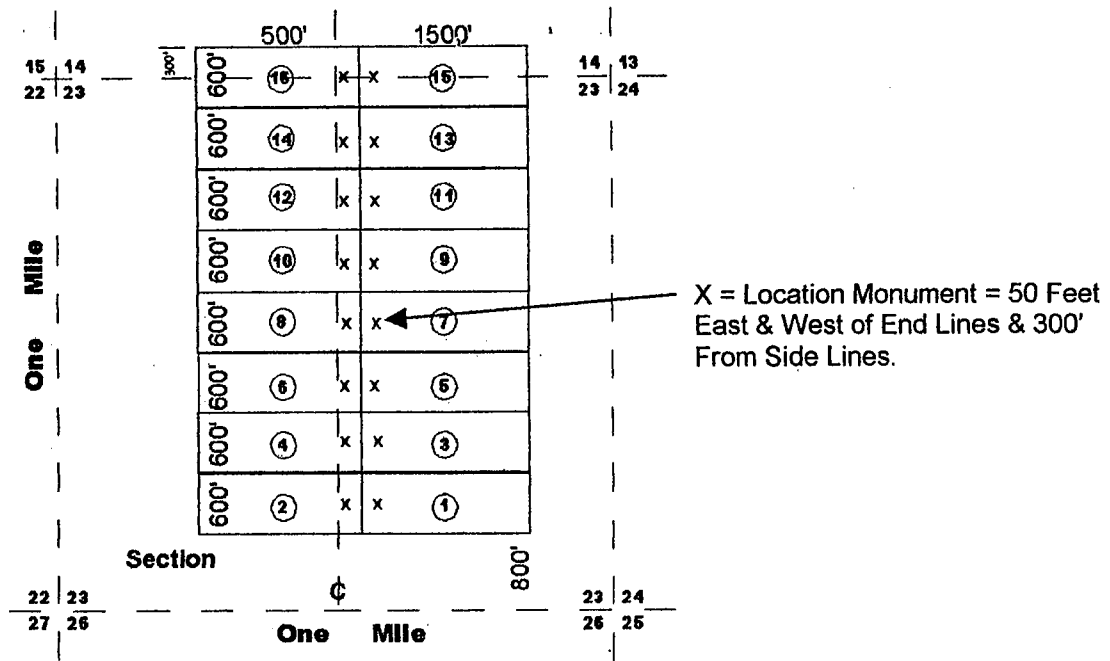
WITNESS my hand and official seal. Signature Lorraine G. Ortiz

(This area for official notary seal)

STATEMENTS TO: NAME ADDRESS CITY, STATE & ZIP

Handwritten initials 'B' and 'TMC' in a circle.

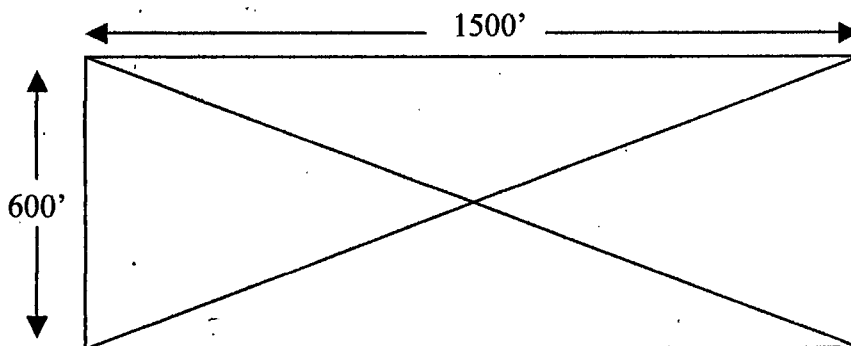
EXHIBIT "A"



NATURE'S BEAUTY NUMBERS 1 THROUGH 16 as recorded in the records of the Yavapai County Recorder's office. APN Numbers to follow. AMC Numbers are 356525 through 356540.

Claims 1 through 14 are all in Section 23, T12N, and R1E, while 15 and 16 are partially in Section 23 and partially in section 14.

From the 1969 filing, Roseway Number 16 is further described as "Beginning at a point in an East direction 1450 feet from the discovery shaft (at which this notice is posted), being in the center of the East end line of said claim; North 300 feet to a point being the North-east corner of said claim; thence West 1500 feet to a post being at the North-west corner of said claim; thence South 300 feet to a post at the center of the West end of this claim; thence South 300 feet to a post at the South-west corner of said claim; thence east 1500 to a post at the South-east corner of said claim; thence North 300 feet to the place of beginning."



Nature's Beauty No's. 11, 12 & 14

The total area of Nature's Beauty No's. 11, 12 & 14, or 2,700,000 S.F. is hereby conveyed from Nature's Beauty Unlimited, Ltd; to "Roger J. Remy": All of the tracts known as Nature's Beauty No's. 11, 12 & 14.

RECEIVED
 T.M. AZ STATE OFFICE
 PHOENIX, ARIZONA
 APR 17 P 12:01

RECORDING REQUESTED BY:
A. M. I. T., Ltd.

AND WHEN RECORDED MAIL TO:
NAME Nature's Beauty
ADDRESS Unlimited, Ltd.
CITY P.O. Box 543
STATE Whittier, CA 90608
ZIP

THIS SPACE FOR RECORDER'S USE ONLY:

GRANT DEED

The undersigned Grantor(s) declare(s) that the DOCUMENTARY TRANSFER TAX IS: \$ _____ County \$ _____ City

___ computed on the full value of the interest of property conveyed, or
___ computed on the full value less the value of liens or encumbrances remaining thereon at the time of sale

OR transfer is **exempt** from tax for the following reason:

ASSESSOR'S PARCEL NO: _____

TITLE ORDER NO: _____

ESCROW NO: _____

FOR A VALUABLE CONSIDERATION, receipt of which is hereby acknowledged,
Grantor/Seller A. M. I. T., Ltd.

hereby GRANT(S) to Nature's Beauty Unlimited, Ltd.
Grantee/Buyer

all that real property situated in the _____, County of _____
(name of city or unincorporated area)

described as: AMC 353150 and 353151
~~1541356531~~ ~~356532~~ 94.1
Two complete tracts, known as Nature's Beauty No's. 7 and

RECEIVED
AZ STATE OFFICE
2005 APR 17 P 12:01
PHOENIX, ARIZONA

Dated 12-5-2002

STATE OF CALIFORNIA)
COUNTY OF LOS ANGELES) ss

On 12/5/2002 before me PAUL W D SMITH JR


personally appeared MORNING SPIRIT WOLF
AND MARY SANTOS

personally known to me (or proved to me on the basis of satisfactory evidence) to be the person(s) whose name(s) is/are subscribed to the within instrument, and acknowledged to me that he/she/they executed the same in his/her/their authorized capacity(ies), and that by his/her/their signature(s) on the instrument the person(s) or the entity upon behalf of which the person(s) acted, executed the instrument.

WITNESS my hand and official seal.

Signature Paul W D Smith Jr

Morning Spirit Wolf
Morning Spirit Wolf D.R.M.
Mary Santos UCC1-207 ©
MARY: SANTOS UCC1-207 ©

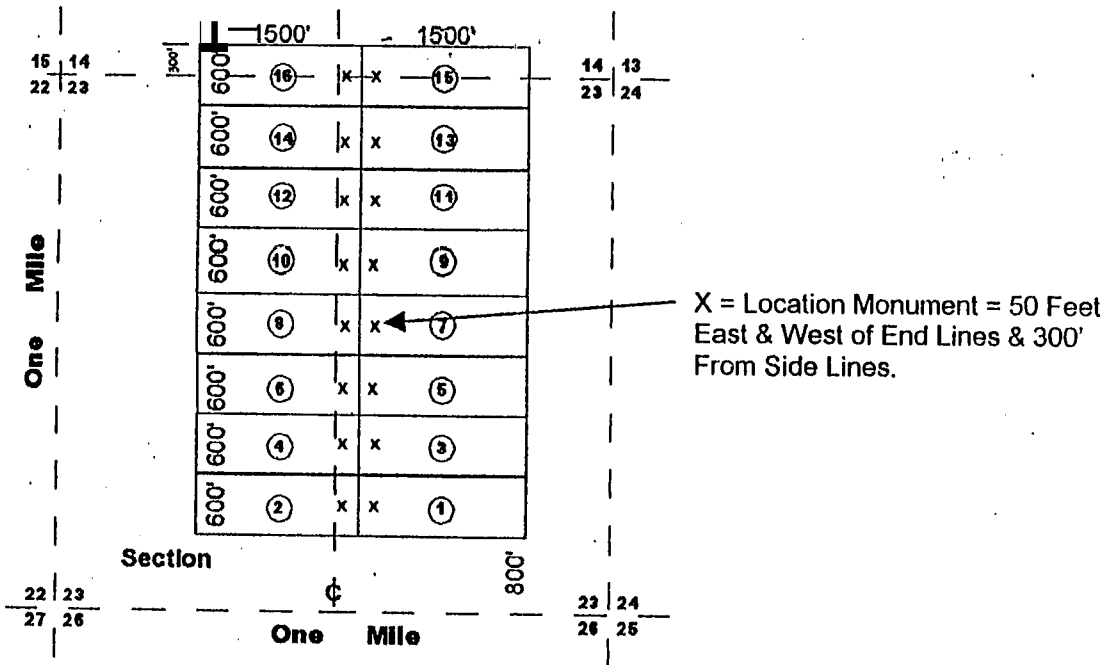


(This area for official notary seal)

MAIL TAX
STATEMENTS TO:

NAME ADDRESS CITY, STATE & ZIP

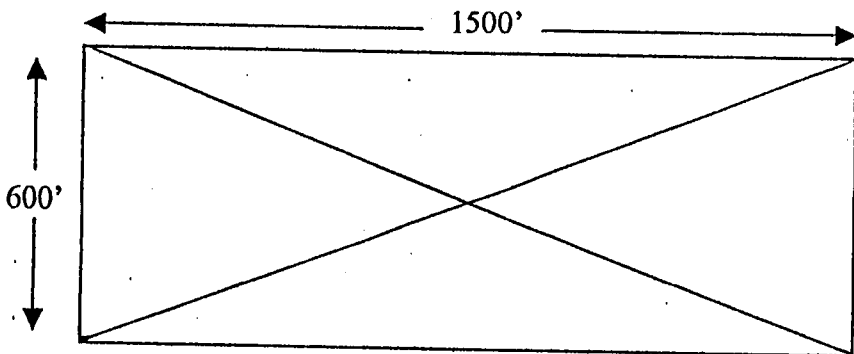
2
mc



NATURE'S BEAUTY NUMBERS 1 THROUGH 16 as recorded in the records of the Yavapai County Recorder's office. APN Numbers to follow. AMC Numbers are 353144 through 353159 *356540*

Claims 1 through 14 are all in Section 23, T12N, and R1E, while 15 and 16 are partially in Section 23 and partially in section 14.

From the 1969 filing, Roseway Number 16 is further described as "Beginning at a point in an East direction 1450 feet from the discovery shaft (at which this notice is posted), being in the center of the East end line of said claim; North 300 feet to a point being the North-east corner of said claim; thence West 1500 feet to a post being at the North-west corner of said claim; thence South 300 feet to a post at the center of the West end of this claim; thence South 300 feet to a post at the South-west corner of said claim; thence east 1500 to a post at the South-east corner of said claim; thence North 300 feet to the place of beginning."



NATURE'S BEAUTY NO'S 7 & 8

The total area of Nature's Beauty No's. 7 & 8, or 1,800,000 S.F., is hereby reconveyed from A. M. I. T., Ltd." back to Nature's Beauty Unlimited, Ltd.: Two complete tracts known as Nature's Beauty No's. 7 & 8.

RECEIVED
 P.L.M. AZ STATE OFFICE
 PHOENIX, ARIZONA
 2003 APR 17 P 12:01

AND WHEN RECORDED MAIL TO:

NAME Nature's Beauty Unlimited, Ltd.
STREET ADDRESS PO Box 543
CITY STATE ZIP Whittier, CA 90608

THIS SPACE FOR RECORDER'S USE ONLY:

GRANT DEED

The undersigned Grantor(s) declare(s) that the DOCUMENTARY TRANSFER TAX IS: \$ _____ County \$ _____ City
computed on the full value of the interest of property conveyed, or
computed on the full value less the value of liens or encumbrances remaining thereon at the time of sale
OR transfer is exempt from tax for the following reason:

ASSESSOR'S PARCEL NO:
TITLE ORDER NO:
ESCROW NO:

FOR A VALUABLE CONSIDERATION, receipt of which is hereby acknowledged,
Grantor/Seller A. M. I. T., Ltd. & Morning: Spirit: Wolf, Mary: Santos and J. Harold Johnson

hereby GRANT(S) to Nature's Beauty Unlimited, Ltd.
Grantee/Buyer

all that real property situated in the City of Mayer, County of Yavapai, State of Arizona
(name of city or unincorporated area)

described as:
Described as AMC 353148- 3.56529 P. 1

One complete tract known as Nature' Beauty No, 5

Note: See the attached Exhibit "A" for further details.

Dated 12-5-2002

STATE OF CALIFORNIA
COUNTY OF LOS ANGELES
On 12/5/2002 before me PAUL W D SMITH JR


personally appeared MORNING SPIRIT WOLF
AND MARY SANTOS

personally known to me (or proved to me on the basis of satisfactory evidence) to be the person(s) whose name(s) is/are subscribed to the within instrument, and acknowledged to me that he/she/they executed the same in his/her/their authorized capacity(ies), and that by his/her/their signature(s) on the instrument the person(s) or the entity upon behalf of which the person(s) acted, executed the instrument.

WITNESS my hand and official seal.

Signature Paul W D Smith Jr

Handwritten signatures and names: Morning Spirit Wolf P.R.M., Mary Santos UCC1-2076



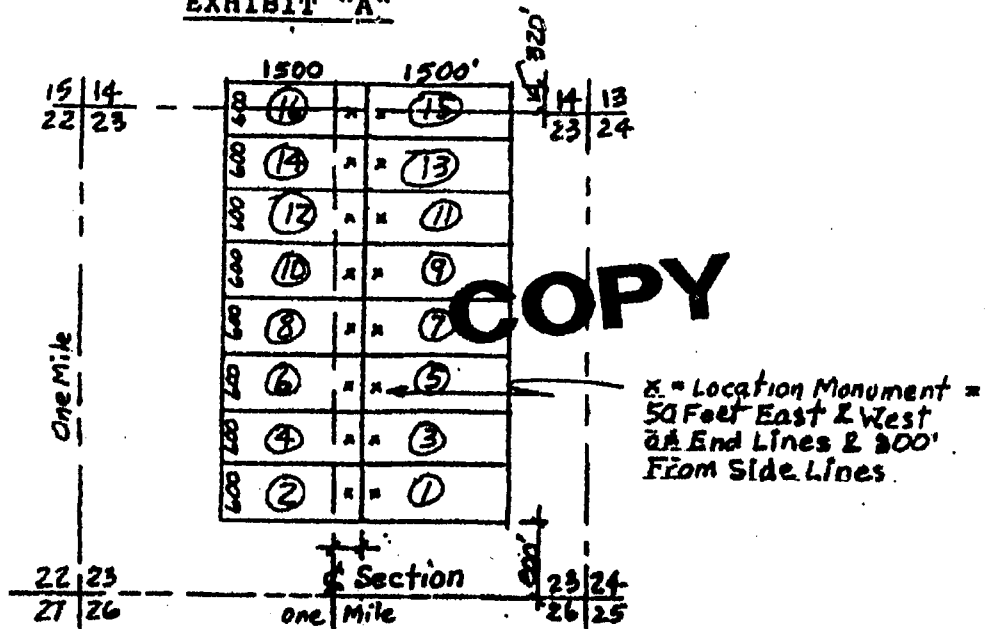
(This area for official notary seal)

MAIL TAX STATEMENTS TO: NAME ADDRESS CITY, STATE & ZIP

RECEIVED
M. AZ STATE OFFICE
PHOENIX, ARIZONA
2003 APR 17 P 12:06

Handwritten initials 'D' and 'mc'

EXHIBIT "A"

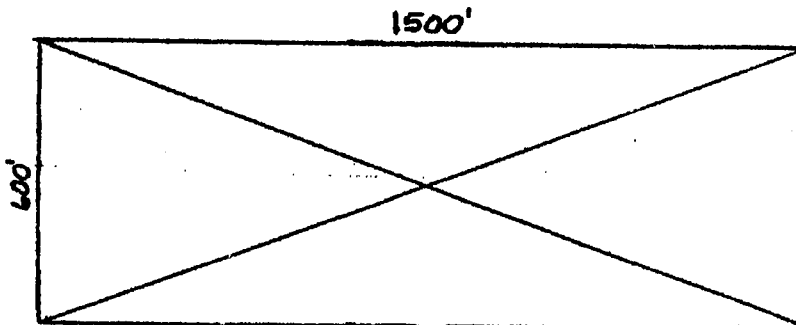


NATURE'S BEAUTY NUMBERS 1 THROUGH 16 as recorded in the records of the Yavapai County Recorder's office. APN Numbers to follow.

AMC Numbers are ~~953144~~ through ~~353159~~.
Rec'd 353144-25 *353159-40*

Claims 1 through 14 are all in Sect. 23, T12N, and R1E, while 15 and 16 are partially in Sect. 23 and partially in Sect. 14.

From the 1969 filing, Roseway Number 16 is further described as "Beginning at a point in an East direction 1450 feet from the discovery shaft (at which this notice is posted), being in the center of the East end line of said claim; North 300 feet to a point being the North-east corner of said claim; thence West 1500 feet to a post being at the North-west corner of said claim; thence South 300 feet to a post at the center of the West end of this claim; thence South 300 feet to a post at the South-west corner of said claim; thence east 1500 to a post at the South-east corner of said claim; thence North 300 feet to the place of beginning."



NATURE'S BEAUTY NO. 5

The total area of Nature's Beauty No. 5, or 900,000 S.F., is hereby reconveyed from "A. M. I. T. LTD." to Nature's Beauty Unlimited, Ltd.: ONE complete tract known as Nature's Beauty No. 5.

RECEIVED
 A. M. I. T. LTD.
 ARIZONA STATE OFFICE
 APR 17 P 12:01
 PHOENIX, ARIZONA

**United States Department of the Interior
Bureau of Land Management**

BUSINESS & SUPPORT SVCS DIV
222 N CENTRAL AVE
PHOENIX, AZ 85004 -2203
Phone: (602) 417-9200

Receipt

No: 665076

Transaction #: 692919
Date of Transaction: 04/17/2003

CUSTOMER: NATURES BEAUTY UNLIMITED LTD
1616 W ROSEMONT DR
PHOENIX,AZ 85027

LINE #	QTY	DESCRIPTION	REMARKS	UNIT PRICE	TOTAL
1	1.00	LOCATABLE MINERALS / MINING CLAIMS-NOT NEW-UNADJUD,ONE AUTH NO. ONLY / MINING CLAIM MONEY RECEIVED (455) CASES: AMC356529/\$60.00	TRF (12)	- n/a -	60.00
2	1.00	LOCATABLE MINERALS / MINING CLAIMS-NOT NEW-UNADJUD,ONE AUTH NO. ONLY / MINING CLAIM MONEY RECEIVED (455) CASES: AMC356359/\$15.00		- n/a -	15.00
3	1.00	LOCATABLE MINERALS / MINING CLAIMS-NOT NEW-UNADJUD,ONE AUTH NO. ONLY / MINING CLAIM MONEY RECEIVED (455) CASES: AMC356537/\$15.00	SEGREGATED AMC	- n/a -	15.00
TOTAL:					\$90.00

PAYMENT INFORMATION

1	AMOUNT:	\$90.00	POSTMARKED:	N/A
	TYPE:	CASH	RECEIVED:	04/17/2003
	NAME:	NATURES BEAUTY UNLIMITED LTD 1616 W ROSEMONT DR PHOENIX AZ 85027		

REMARKS

This receipt was generated by the automated BLM Collections and Billing System and is a paper representation of a portion of the official electronic record contained therein.

Authorized Date 06/10/2004

Instructions to Accounts AMC356525 - AMC356527 CLOSED GRANT DEEDS NOT PROCESSED.
REFUND AUTHORIZED. MH RECEIPT #768495.

Login ID 1440

Entry Date 06/10/2004

Total Amount \$25.00

United States Department of the Interior
Bureau of Land Management
 BUSINESS & SUPPORT SVCS DIV
 222 N CENTRAL AVE
 PHOENIX, AZ 85004 -2203
 Phone: (602) 417-9200

Receipt	
No:	768495

Transaction #: 798494	
Date of Transaction: 10/15/2003	
CUSTOMER:	NATURE'S BEAUTY UNLIMITED LTD BOX 543 WHITTIER, CA 90608

LINE #	QTY	DESCRIPTION	REMARKS	UNIT PRICE	TOTAL
1	1.00	LOCATABLE MINERALS / MINING CLAIMS-NOT NEW-UNADJUD, ONE AUTH NO. ONLY / MINING CLAIM MONEY RECEIVED (455) CASES: AMC356525/\$25.00	TRF (5)	- n/a -	25.00
TOTAL:					\$25.00

PAYMENT INFORMATION			
1	AMOUNT:	\$25.00	POSTMARKED: N/A
	TYPE:	CASH	RECEIVED: 10/15/2003
	NAME:	NATURE'S BEAUTY UNLIMITED LTD BOX 543 WHITTIER CA 90608	

REMARKS
TR - COMPLETED STATUS CHECK

This receipt was generated by the automated BLM Collections and Billing System and is a paper representation of a portion of the official electronic record contained therein.

RECORDING REQUESTED BY:

Viastar Holdings, Inc., or David Dadon

AND WHEN RECORDED MAIL TO:

NAME **Nature's Beauty Unlimited, Ltd.**
STREET ADDRESS **PO Box 543**
CITY **Whittier, CA 90608**
STATE
ZIP

THIS SPACE FOR RECORDER'S USE ONLY:

GRANT DEED

The undersigned Grantor(s) declare(s) that the DOCUMENTARY TRANSFER TAX IS: \$ _____ County \$ _____ City _____ computed on the full value of the interest of property conveyed, or _____ computed on the full value less the value of liens or encumbrances remaining thereon at the time of sale

ASSORS PARCEL NO: _____

TITLE ORDER NO: _____

ESCROW NO: _____

OR transfer is exempt from tax for the following reason:

3-claims in TOTAL \$1500 (PR)

FOR A VALUABLE CONSIDERATION, receipt of which is hereby acknowledged,

Grantor/Seller **Viastar Holdings, Inc., or David Dadon**

hereby GRANT(S) to Grantee/Buyer **Nature's Beauty Unlimited, Ltd.**

all that real property situated in the city of Mayer County of Yavapai

RECEIVED B.L.M. AZ STATE OFFICE PHOENIX, ARIZONA 2003 OCT 15 A 11:11

described as: **All of AMC 356525, 356526 & 356527**

All of three tracts known as Nature's Beauty No's 1, 2 & 3

Note: See the attached Exhibit "A" for further details

Dated: 4/31/2003

STATE OF CALIFORNIA on 30 July 2003


COUNTY OF LOS ANGELES SS

On 4/31/2003 before me A. CRAWFORD

personally appeared David Dadon

David Dadon
David Dadon
30 July 2003

personally known to me (or proved to me on the basis of satisfactory evidence) to be the person(s) whose name(s) is/are subscribed to the within instrument, and acknowledged to me that he/she/they executed the same in his/her/their authorized capacity(ies), and that by his/her/their signature(s) on the instrument the person(s) or the entity upon behalf of which the person(s) acted, executed the instrument.



WITNESS my hand and official seal. Signature A. CRAWFORD

(This area for official notary seal)

MAIL TAX STATEMENTS TO: _____
NAME ADDRESS CITY, STATE & ZIP

AND WHEN RECORDED MAIL TO:

NAME R J H Trust, Richard J. Heath Trustee
STREET ADDRESS 1208 Davis Street
CITY Johnson City, IL 62951
STATE
ZIP

THIS SPACE FOR RECORDER'S USE ONLY:

GRANT DEED

The undersigned Grantor(s) declare(s) that the DOCUMENTARY TRANSFER TAX IS: \$ County \$ City computed on the full value of the interest of property conveyed, or computed on the full value less the value of liens or encumbrances remaining thereon at the time of sale

ASSORS PARCEL NO:

TITLE ORDER NO:

ESCROW NO:

OR transfer is exempt from tax for the following reason:

1 - CLAIM IN TOTAL \$5.00

FOR A VALUABLE CONSIDERATION, receipt of which is hereby acknowledged,

Grantor/Seller Nature's Beauty Unlimited, Ltd.

hereby GRANT(S) to Grantee/Buyer R J H Trust, Richard J. Heath Trustee

RECEIVED B.L.M. AZ STATE OFFICE PHOENIX, ARIZONA 2003 OCT 15 11:12 AM

all that real property situated in the city of Mayer County of Yavapai

described as: Part of AMC 356527 NATURE'S BEAUTY No. 3 and the NW 1/4 of Nature's Beauty No. 3

Note: See the attached Exhibit "A" for further details.

Dated: 8/3/03

STATE OF CALIFORNIA

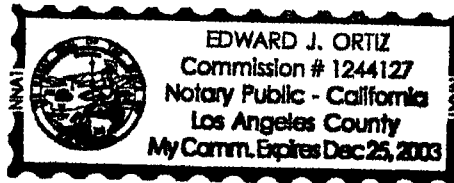
COUNTY OF Los Angeles SS

On 8/3/03 before me Edward J. Ortiz

personally appeared Arthur Roy

Arthur Roy (Signature)

personally known to me (or proved to me on the basis of satisfactory evidence) to be the person(s) whose name(s) are subscribed to the within instrument, and acknowledged to me that he/she/they executed the same in his/her/their authorized capacity(ies), and that by his/her/their signature(s) on the instrument the person(s) or the entity upon behalf of which the person(s) acted, executed the instrument.



WITNESS my hand and official seal. Signature Edward J. Ortiz

(This area for official notary seal)

MAIL TAX STATEMENTS TO:

NAME ADDRESS CITY, STATE & ZIP

RECORDING REQUESTED BY:

Nature's Beauty Unlimited, Ltd

AND WHEN RECORDED MAIL TO:

NAME General Capital Corporation
 STREET ADDRESS Suite 607, 1201 Broadway
 CITY STATE ZIP New York, New York 10001

THIS SPACE FOR RECORDER'S USE ONLY:

GRANT DEED

The undersigned Grantor(s) declare(s) that the DOCUMENTARY TRANSFER TAX IS: \$ _____ County \$ _____ City

_____ computed on the full value of the interest of property conveyed, or _____ computed on the full value less the value of liens or encumbrances remaining thereon at the time of sale

OR transfer is exempt from tax for the following reason:

1-CLAIM IN TOTAL \$500 (70)

ASSORS PARCEL NO: _____
 TITLE ORDER NO: _____
 ESCROW NO: _____

FOR A VALUABLE CONSIDERATION, receipt of which is hereby acknowledged,

Grantor/Seller Nature's Beauty Unlimited, Ltd.

hereby GRANT(S) to General Capital Corporation
Grantee/Buyer

RECEIVED
 B.L.M. AZ STATE OFFICE
 2003 OCT 15 A 11:
 PHOENIX, ARIZONA

all that real property situated in the city of Mayer County of Yavapai, State of Arizona
(name of city or unincorporated area)

described as: AMC 356525

All of the tract known as Nature's Beauty No. 1

Note: See the attached Exhibit "A" for further details

Dated: 9/20/03

STATE OF CALIFORNIA)
 COUNTY OF LOS ANGELES) SS

Arthur Roy

On SEPT. 20, 2003 before me LORRAINE G. ORTIZ
 personally appeared ARTHUR ROY

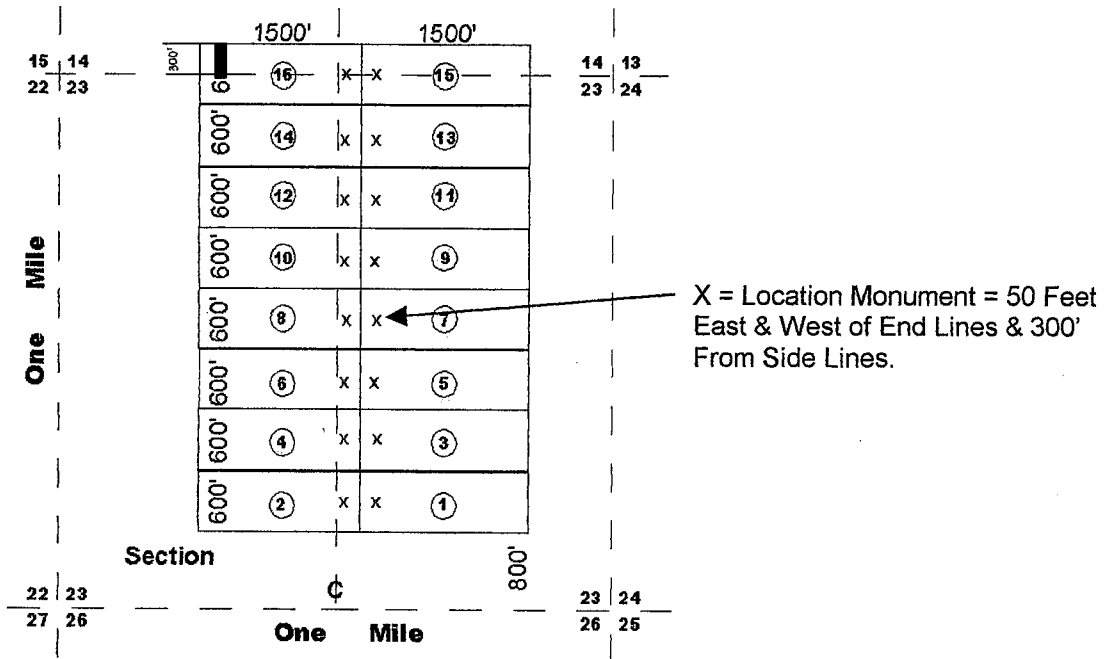
personally known to me (or proved to me on the basis of satisfactory evidence) to be the person(s) whose name(s) is/are subscribed to the within instrument, and acknowledged to me that he/she/they executed the same in his/her/their authorized capacity(ies), and that by his/her/their signature(s) on the instrument the person(s) or the entity upon behalf of which the person(s) acted, executed the instrument.



WITNESS my hand and official seal.
 Signature Lorraine G. Ortiz

(This area for official notary seal)

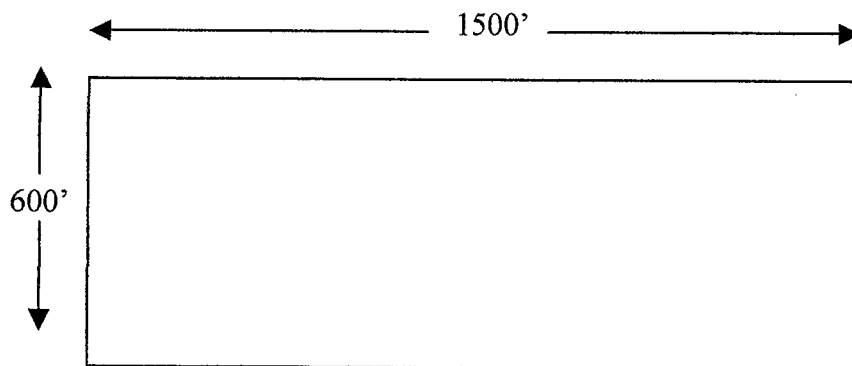
MAIL TAX STATEMENTS TO: _____
 NAME ADDRESS CITY, STATE & ZIP



NATURE'S BEAUTY NUMBERS 1 THROUGH 16 as recorded in the records of the Yavapai County Recorder's office. APN Numbers to follow. AMC Numbers are 356525 through 356540.

Claims 1 through 14 are all in Section 23, T12N, and R1E, while 15 and 16 are partially in Section 23 and partially in section 14.

From the 1969 filing, Roseway Number 16 is further described as "Beginning at a point in an East direction 1450 feet from the discovery shaft (at which this notice is posted), being in the center of the East end line of said claim; North 300 feet to a point being the North-east corner of said claim; thence West 1500 feet to a post being at the North-west corner of said claim; thence South 300 feet to a post at the center of the West end of this claim; thence South 300 feet to a post at the South-west corner of said claim; thence east 1500 to a post at the South-east corner of said claim; thence North 300 feet to the place of beginning."



Nature's Beauty No. .1

RECEIVED
B.L.M. AZ STATE OFFICE
2003 OCT 15 A 11: 11
PHOENIX, ARIZONA

All of the tract known as Nature's Beauty No. 1, or 900,000 square feet is hereby conveyed to: "General Capital Corporation" from: Nature's Beauty Unlimited, Ltd.

Authorized Date 06/10/2004

Instructions to Accounts AMC356527 CLOSED. TRANSFER NOT PROCESSED. RECEIPT #814968.
REFUND AUTHORIZED 6/10/04. MH

Login ID 1440

Entry Date 06/10/2004

Total Amount \$5.00

United States Department of the Interior
Bureau of Land Management
 BUSINESS & SUPPORT SVCS DIV
 222 N CENTRAL AVE
 PHOENIX, AZ 85004 -2203
 Phone: (602) 417-9200

Receipt	
No:	814968

Transaction #: 846095
 Date of Transaction: 01/23/2004

CUSTOMER: THOMAS T SMITH
 18 DOVE LN
 YERINGTON, NV 89447

LINE #	QTY	DESCRIPTION	REMARKS	UNIT PRICE	TOTAL
1	1.00	LOCATABLE MINERALS / MINING CLAIMS-NOT NEW-UNADJUD, ONE AUTH NO. ONLY / MINING CLAIM MONEY RECEIVED (455) CASES: AMC356527/\$5.00	TRF (1)	- n/a -	5.00
TOTAL:					\$5.00

PAYMENT INFORMATION	
1	AMOUNT: \$5.00
	POSTMARKED: N/A
	TYPE: CHECK
	RECEIVED: 01/23/2004
	CHECK NO: 031006403
	NAME: SMITH, THOMAS T
	18 DOVE LN
	YERINGTON NV 89447

REMARKS

This receipt was generated by the automated BLM Collections and Billing System and is a paper representation of a portion of the official electronic record contained therein.

United States Department of the Interior
Bureau of Land Management
 BUSINESS & SUPPORT SVCS DIV
 222 N CENTRAL AVE
 PHOENIX, AZ 85004 -2203
 Phone: (602) 417-9200

Receipt	
No:	814968

Transaction #: 846095
Date of Transaction: 01/23/2004
CUSTOMER: THOMAS T SMITH 18 DOVE LN YERINGTON, NV 89447

LINE #	QTY	DESCRIPTION	REMARKS	UNIT PRICE	TOTAL
1	1.00	LOCATABLE MINERALS / MINING CLAIMS-NOT NEW-UNADJUD, ONE AUTH NO. ONLY / MINING CLAIM MONEY RECEIVED (455) CASES: AMC356527/\$5.00	TRF (1)	- n/a -	5.00
TOTAL:					\$5.00

PAYMENT INFORMATION									
1	<table border="1"> <tr> <td>AMOUNT: \$5.00</td> <td>POSTMARKED: N/A</td> </tr> <tr> <td>TYPE: CHECK</td> <td>RECEIVED: 01/23/2004</td> </tr> <tr> <td>CHECK NO: 031006403</td> <td></td> </tr> <tr> <td>NAME: SMITH, THOMAS T 18 DOVE LN YERINGTON NV 89447</td> <td></td> </tr> </table>	AMOUNT: \$5.00	POSTMARKED: N/A	TYPE: CHECK	RECEIVED: 01/23/2004	CHECK NO: 031006403		NAME: SMITH, THOMAS T 18 DOVE LN YERINGTON NV 89447	
AMOUNT: \$5.00	POSTMARKED: N/A								
TYPE: CHECK	RECEIVED: 01/23/2004								
CHECK NO: 031006403									
NAME: SMITH, THOMAS T 18 DOVE LN YERINGTON NV 89447									

REMARKS

This receipt was generated by the automated BLM Collections and Billing System and is a paper representation of a portion of the official electronic record contained therein.

6-10-04 Mary will authorize a refund

RECORDING REQUESTED BY:
R J H Trust, Richard J. Heath Trustee

AND WHEN RECORDED MAIL TO:

NAME Thomas T. Smith
STREET ADDRESS 18 Dove Lane
CITY Yerington, NV 89447
STATE
ZIP

356527

THIS SPACE FOR RECORDER'S USE ONLY:

GRANT DEED

The undersigned Grantor(s) declare(s) that the DOCUMENTARY TRANSFER TAX IS: \$ _____ County \$ _____ City _____ computed on the full value of the interest of property conveyed, or _____ computed on the full value less the value of liens or encumbrances remaining thereon at the time of sale OR transfer is exempt from tax for the following reason:

ASSORS PARCEL NO: _____
TITLE ORDER NO: _____
ESCROW NO: _____

FOR A VALUABLE CONSIDERATION, receipt of which is hereby acknowledged,

Grantor/Seller R J H Trust, Richard J. Heath Trustee

RECORDED
INDEXED
MAY 12 2004
YERINGTON, ARIZONA

hereby GRANT(S) to
Grantee/Buyer Thomas T. Smith, a married man as his sole and separate property.

all that real property situated in the city of Mayer, County of Yavapai, State of Arizona
described as: ~~Part of~~ AMC 356527

~~The NE 1/4 of~~ Nature's Beauty No. 3, the NE 1/4 and the S 1/2 of the NW 1/4 of the NW 1/4 of the NE 1/4 of Nature's Beauty No. 3
Exemption ARS § 11-1134(A)(7)

Note: See the attached Exhibit "A" for further details

Dated: 1-7-04

The R J H Trust
Richard J. Heath
Trustee


STATE OF ILLINOIS)
COUNTY OF Williamson) SS

On 1-7-04 before me

personally appeared Richard J. Heath

Judy A. Colombo
NOTARY

personally known to me (or proved to me on the basis of satisfactory evidence) to be the person(s) whose name(s) is/are subscribed to the within instrument, and acknowledged to me that he/she/they executed the same in his/her/their authorized capacity(ies), and that by his/her/their signature(s) on the instrument the person(s) or the entity upon behalf of which the person(s) acted, executed the instrument.

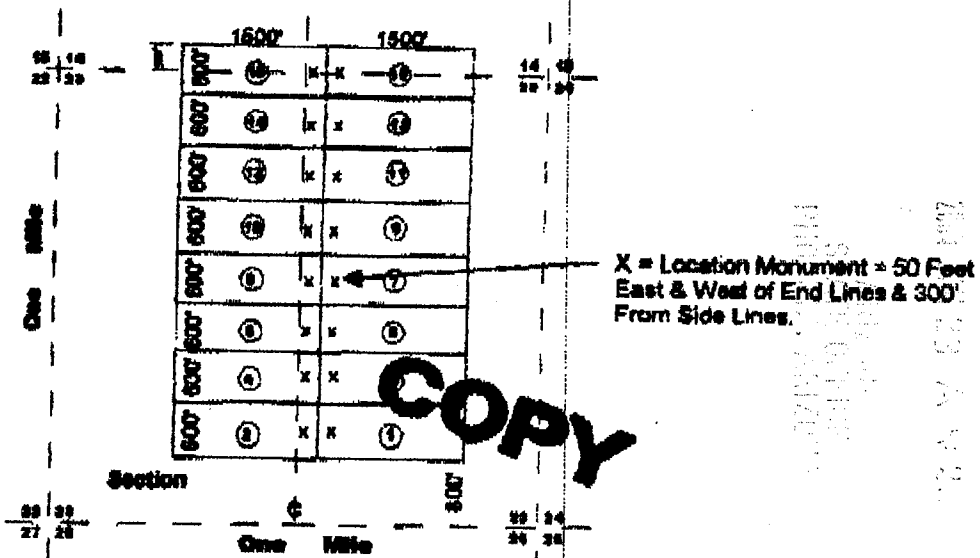


WITNESS my hand and official seal.
Signature

(This area for official notary seal)

MAIL TAX STATEMENTS TO: Thomas T. Smith, 18 Dove Lane, Yerington, NV. 89447
NAME ADDRESS CITY, STATE & ZIP

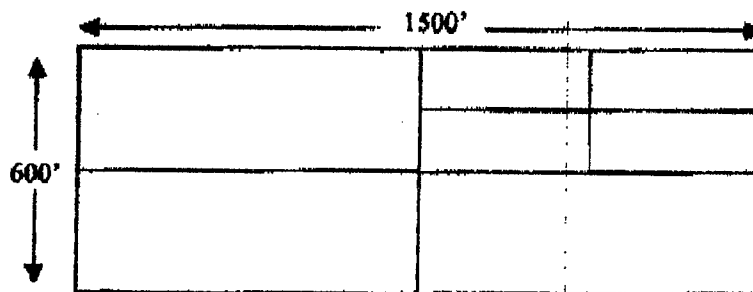
EXHIBIT "A"



NATURE'S BEAUTY NUMBERS 1 THROUGH 16 as recorded in the records of the Yavapai County Recorder's office. APN Numbers to follow. AMC Numbers are 353144 through 353159.

Claims 1 through 14 are all in Section 23, T12N, and R1E, while 15 and 16 are partially in Section 23 and partially in section 14.

From the 1969 filing, Roseway Number 16 is further described as "Beginning at a point in an East direction 1450 feet from the discovery shaft (at which this notice is posted), being in the center of the East end line of said claim; North 300 feet to a point being the North-east corner of said claim; thence West 1500 feet to a post being at the North-west corner of said claim; thence South 300 feet to a post at the center of the West end of this claim; thence South 300 feet to a post at the South-west corner of said claim; thence east 1500 to a post at the South-east corner of said claim; thence North 300 feet to the place of beginning."



Nature's Beauty No. 3

The total area of 309,375 Square Feet from within Natures Beauty No. 3 is hereby conveyed to "R J H Trust, Richard J. Heath Trustee" from Nature's Beauty Unlimited, Ltd.: The NW ¼ of Nature's Beauty No. 3 and the S ¼ of the NW ¼ of Nature's Beauty No. 3

RECORDING REQUESTED BY:

Nature's Beauty Unlimite td.

AND WHEN RECORDED MAIL TO:

NAME Viastar Holdings, Inc.
STREET or David Dadon
ADDRESS 10600 Wilshire Blvd
CITY Los Angeles, CA 90024-4527
STATE
ZIP

THIS SPACE FOR RECORDER'S USE ONLY:

GRANT DEED

The undersigned Grantor(s) declare(s) that the DOCUMENTARY TRANSFER TAX IS: \$ _____ County \$ _____ City _____ computed on the full value of the interest of property conveyed, or _____ computed on the full value less the value of liens or encumbrances remaining thereon at the time of sale OR transfer is exempt from tax for the following reason:

ASSORS PARCEL NO: _____

TITLE ORDER NO: _____

ESCROW NO: _____

FOR A VALUABLE CONSIDERATION, receipt of which is hereby acknowledged,

Grantor/Seller Nature's Beauty Unlimited, Ltd.

hereby GRANT(S) to Grantee/Buyer Viastar Holdings, Inc. or David Dadon

RECEIVED B.L.M. AZ STATE OFFICE 2003 APR 31 A 10:28 PHOENIX, ARIZONA Wang, D. etc.

all that real property situated in the city of Mayer, County of Yavapai, State of Arizona (name of city or unincorporated area)

described as: All of AMC 356525, 356526 & 356527

All of three tracts known as Nature's Beauty No's 1, 2 & 3

Note: See the attached Exhibit "A" for further details


Dated: 4/30/03

STATE OF CALIFORNIA)
COUNTY OF Los Angeles) SS


On 4/30/03 before me Edward J. Ortiz personally appeared Arthur Roe

personally known to me (or proved to me on the basis of satisfactory evidence) to be the person(s) whose name(s) is/are subscribed to the within instrument, and acknowledged to me that he/she/they executed the same in his/her/their authorized capacity(ies), and that by his/her/their signature(s) on the instrument the person(s) or the entity upon behalf of which the person(s) acted, executed the instrument.

WITNESS my hand and official seal. Signature: [Signature]

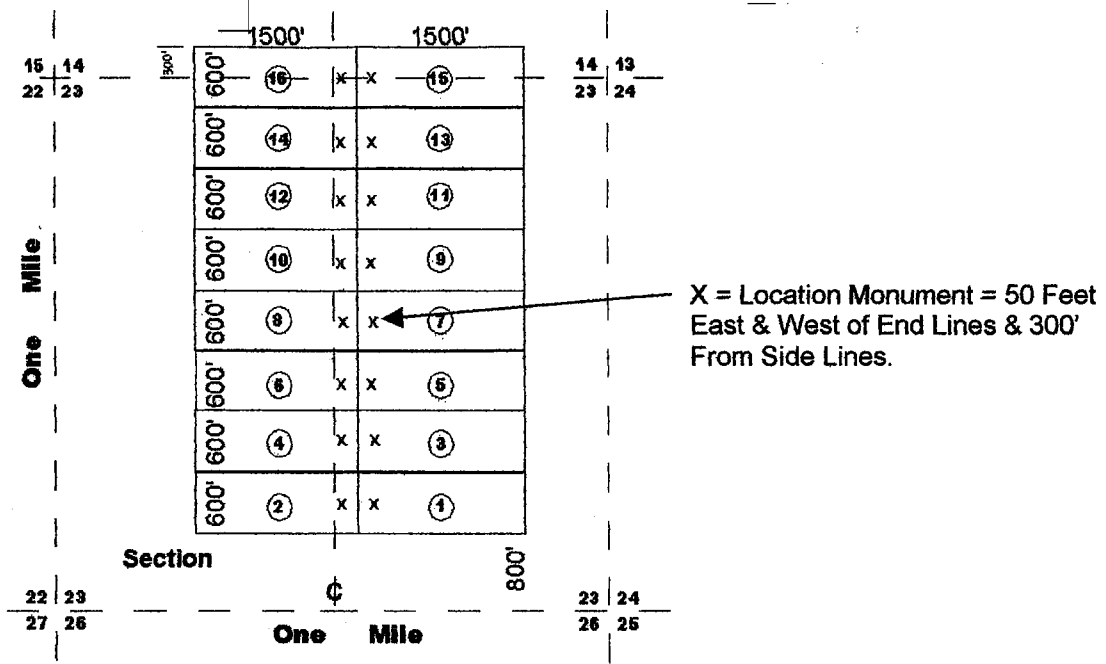


MAIL TAX STATEMENTS TO: NAME ADDRESS CITY, STATE & ZIP



(This area for official notary seal)

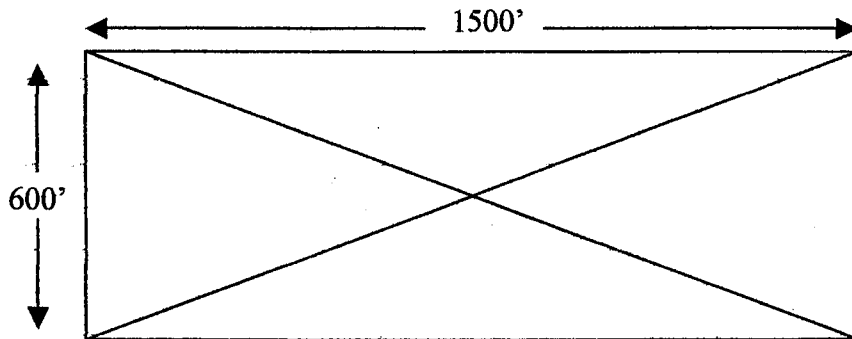
EXHIBIT "A"



NATURE'S BEAUTY NUMBERS 1 THROUGH 16 as recorded in the records of the Yavapai County Recorder's office. APN Numbers to follow. AMC Numbers are 356525 through 356540.

Claims 1 through 14 are all in Section 23, T12N, and R1E, while 15 and 16 are partially in Section 23 and partially in section 14.

From the 1969 filing, Rosewaay Number 16 is further described as "Beginning at a point in an East direction 1450 feet from the discovery shaft (at which this notice is posted), being in the center of the East end line of said claim; North 300 feet to a point being the North-east corner of said claim; thence West 1500 feet to a post being at the North-west corner of said claim; thence South 300 feet to a post at the center of the West end of this claim; thence South 300 feet to a post at the South-west corner of said claim; thence east 1500 to a post at the South-east corner of said claim; thence North 300 feet to the place of beginning."



Nature's Beauty No's. 1, 2 & 3

The total area of Nature's Beauty No's. 1, 2 & 3, or 2,700,000 S.F. is hereby conveyed from Nature's Beauty Unlimited, Ltd to: "Viastar Holdings, Inc., or David Dadon": All of the tracts known as Nature's Beauty No's. 1, 2 & 3.

Authorized Date	06/30/2004
Instructions to Accounts	CLOSED CLAIMS. TRANSFERS NOT PROCESSED. RECEIPT 672299. AMC356525 ET AL
Login ID	1440
Entry Date	06/30/2004
Total Amount	\$15.00

United States Department of the Interior
Bureau of Land Management
 BUSINESS & SUPPORT SVCS DIV
 222 N CENTRAL AVE
 PHOENIX, AZ 85004 -2203
 Phone: (602) 417-9200

Receipt	
No:	672299

Transaction #: 700299 Date of Transaction: 05/01/2003
CUSTOMER: NATURE'S BEAUTY UNLIMITED

LINE #	QTY	DESCRIPTION	REMARKS	UNIT PRICE	TOTAL
1	1.00	LOCATABLE MINERALS / MINING CLAIMS-NOT NEW-UNADJUD,ONE AUTH NO. ONLY / MINING CLAIM MONEY RECEIVED (455) CASES: AMC356525/\$15.00	TRF (3)	- n/a -	15.00
TOTAL:					\$15.00

PAYMENT INFORMATION			
1	AMOUNT:	\$15.00	POSTMARKED: N/A
	TYPE:	CASH	RECEIVED: 05/01/2003
	NAME:	NATURE'S BEAUTY UNLIMITED	

REMARKS

This receipt was generated by the automated BLM Collections and Billing System and is a paper representation of a portion of the official electronic record contained therein.

RECORDING REQUESTED BY:
Nature's Beauty Unlimited, Inc.

AND WHEN RECORDED MAIL TO:

NAME East Coast Funding Corporation
(a Nevada Corp.)
STREET ADDRESS 6130 W. Flamingo Road unit # 135
CITY Las Vegas Nevada 89103
STATE
ZIP

THIS SPACE FOR RECORDER'S USE ONLY:

GRANT DEED

ASSORS PARCEL NO: _____

TITLE ORDER NO: _____

ESCROW NO: _____

FOR A VALUABLE CONSIDERATION, receipt of which is hereby acknowledged,

Grantor/Seller
Nature's Beauty Unlimited, Ltd.

hereby GRANT(S) to
Grantee/Buyer
East Coast Funding Corporation (a Nevada Corp.)
SEE ABOVE

all that real property situated in the city of Mayer, County of Yavapai, State of Arizona
(name of city or unincorporated area)
described as: Within AMC 356528.

The total area of Natures Beauty No. 4 or 900,000 sq. ft.
Note: See the attached Exhibit "A" for further details.

RECEIVED
B.L.M. AZ STATE OFFICE
2003 MAR 10 A 9:40
PHOENIX, ARIZONA

Dated: MARCH 7, 2003

Arthur Roy


STATE OF CALIFORNIA)
COUNTY OF Los Angeles) SS

On MARCH 7, 2003 before me Suanne Ramirez Notary Public

personally appeared ARTHUR ROY

personally known to me (or proved to me on the basis of satisfactory evidence) to be the person(s) whose name(s) is/are subscribed to the within instrument, and acknowledged to me that s/he/they executed the same in his/her/their authorized capacity(ies), and that by his/her/their signature(s) on the instrument the person(s) or the entity upon behalf of which the person(s) acted, executed the instrument.

WITNESS my hand and official seal.
Signature

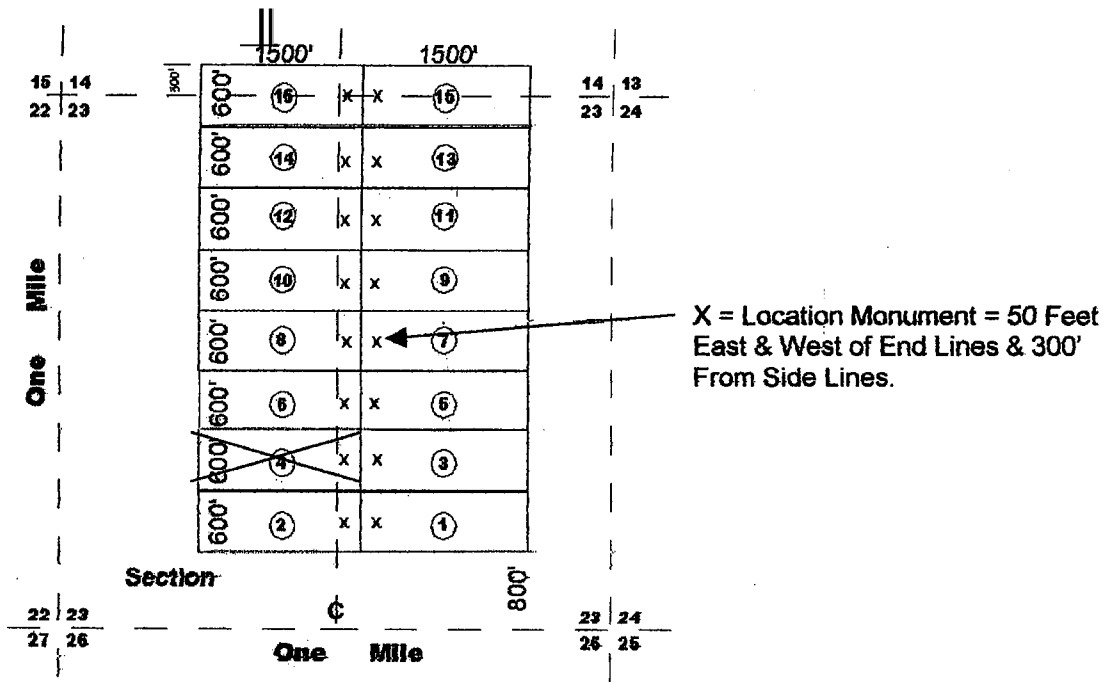


(This area for official notary seal)

MAIL TAX STATEMENTS TO Suanne Ramirez
NAME ADDRESS CITY, STATE & ZIP

D
TRC

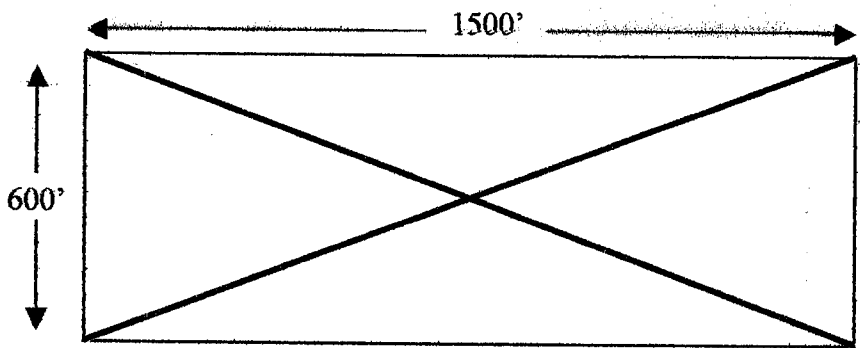
EXHIBIT "A"



NATURE'S BEAUTY NUMBERS 1 THROUGH 16 as recorded in the records of the Yavapai County Recorder's office. APN Numbers to follow. AMC Numbers are ~~353144~~ through ~~353159~~ **356540** *AP, n.*

Claims 1 through 14 are all in Section 23, T12N, and R1E, while 15 and 16 are partially in Section 23 and partially in section 14.

From the 1969 filing, Rosewaay Number 16 is further described as "Beginning at a point in an East direction 1450 feet from the discovery shaft (at which this notice is posted), being in the center of the East end line of said claim; North 300 feet to a point being the North-east corner of said claim; thence West 1500 feet to a post being at the North-west corner of said claim; thence South 300 feet to a post at the center of the West end of this claim; thence South 300 feet to a post at the South-west corner of said claim; thence east 1500 to a post at the South-east corner of said claim; thence North 300 feet to the place of beginning."



RECEIVED
 B.L.M. AZ STATE OFFICE
 2003 MAR 10 A 9:40
 PHOENIX, ARIZONA

The total area of Natures Beauty No. 4 or 900,000 sq ft is hereby conveyed to "East Coast Funding Corporation (a Nevada Corp.)" from Nature's Beauty Unlimited, Ltd.:

03/10/2003 12:03 92877

PAGE 04

RECORDING REQUESTED BY: Nature's Beauty Unlimited, Ltd.

AND WHEN RECORDED MAIL TO: NAME East Coast Funding Corporation (a Nevada Corp.) STREET ADDRESS 6130 W. Flamingo Road unit # 135 CITY STATE ZIP Las Vegas Nevada 89103

FEE 2.00 GN 7.51 140

3555899 BK 4009 PG 191 Yavapai County, Arizona Patsy Jenner-Cohen, Recorder 03/10/2003 11:59A PAGE 1 OF 2 ALBERT MARTIN RECORDING FEE 5.00 SURCHARGE 3.00 POSTAGE 1.00

THIS SPACE FOR RECORDER'S USE ONLY.

GRANT DEED

ASSORS PARCEL NO: TITLE ORDER NO: ESCROW NO:

The undersigned Grantor(s) declare(s) that the DOCUMENTARY TRANSFER TAX IS: \$ County \$ City computed on the full value of the interest of property conveyed, or computed on the full value less the value of liens or encumbrances remaining thereon at the time of sale OR transfer is exempt from tax for the following reason:

FOR A VALUABLE CONSIDERATION, receipt of which is hereby acknowledged,

Grantor/Seller Nature's Beauty Unlimited, Ltd.

NO TRANSFER FEE NECESSARY EXEMPT UNDER ARS 11-1134

A-G

hereby GRANT(S) to Grantee/Buyer East Coast Funding Corporation (a Nevada Corp.) SEE ABOVE

RECEIVED G.L.M. AZ STATE OFFICE 2003 MAR 10 A 9 40 PHOENIX, ARIZONA State of Arizona

all that real property situated in the city of Mayer County of Yavapai described as: Within AMC 35652B.

The total area of Natures Beauty No. 4 or 900,000 sq. ft. Note: See the attached Exhibit "A" for further details.

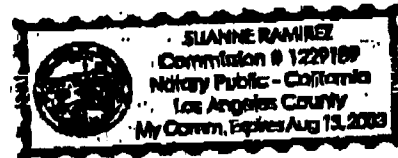
Dated: March 7, 2003

Arthur Roy

STATE OF CALIFORNIA COUNTY OF Los Angeles

On March 7, 2003 before me Suzanne Ramirez, Notary Public, personally appeared ARTHUR ROY

personally known to me (or proved to me on the basis of satisfactory evidence) to be the person(s) whose name(s) is/are subscribed to the within instrument, and acknowledged to me that he/she/they executed the same and that he/she/they are the authorized capacity(ies), and that by his/her/their signature(s) on the instrument the person(s) or the entity upon behalf of which the person(s) acted, executed the instrument.



WITNESS my hand and official seal, Signature

(This area for official notary seal)

NAME-TAX STATEMENTS TO: NAME Address CITY, STATE & ZIP

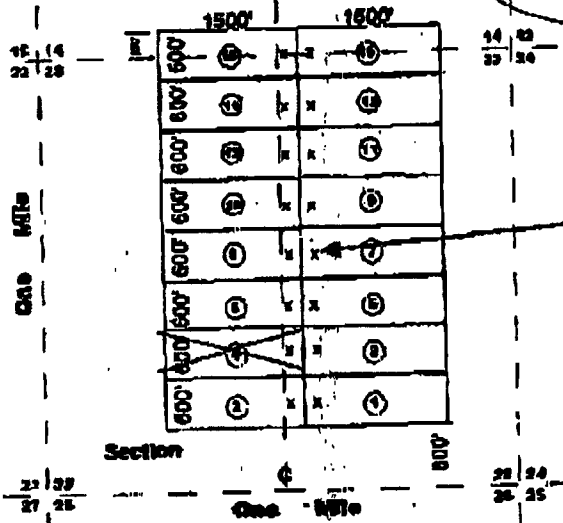
DMC

03/10/2003 12:03 92077

PAGE 05

PAGE 1 OF 2
BK 4009 PG 191 FEE 13555899

EXHIBIT "A"

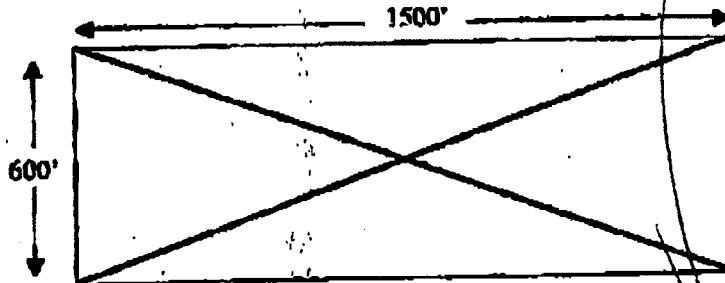


X = Location Monument = 50 Feet East & West of End Lines & 300' From Side Lines.

NATURE'S BEAUTY NUMBERS 1 THROUGH 16 as recorded in the records of the Yavapai County Recorder's office. APN Numbers to follow. AMC Numbers are 253144 through 353159. 356540
28, 40

Claims 1 through 14 are all in Section 23, T12N, and R1E, while 15 and 16 are partially in Section 23 and partially in section 14.

From the 1969 filing, Roseway Number 16 is further described as "Beginning at a point in an East direction 1450 feet from the discovery shaft (at which this notice is posted), being in the center of the East end line of said claim; North 300 feet to a point being the North-east corner of said claim; thence West 1500 feet to a post being at the North-west corner of said claim; thence South 300 feet to a post at the center of the West end of this claim; thence South 300 feet to a post at the South-west corner of said claim; thence east 1500 to a post at the South-east corner of said claim; thence North 300 feet to the place of beginning."



Natures Beauty No. 4

PHOENIX, ARIZONA

2003 MAR 10 A 4:40

RECEIVED
S.L.M. AZ STATE OFFICE

The total area of Natures Beauty No. 4 or 900,000 sq. ft. is hereby conveyed to "East Coast Funding Corporation (a Nevada Corp.)" from Nature's Beauty Unlimited, Ltd.:

Ma MAR. 10. 2003 1:55PM

03/10/2003 12:03 9207/L



FAX



YAVAPAI COUNTY RECORDER
1015 Fair Street, Room 228
Prescott, Arizona 86305

(520) 771-3244 FAX (520) 771-3258

928-771-3244

B.L.M.
602-4179528

DATE: <u>3 / 10 / 03</u>	TIME: ___:___ am/pm
TO: <u>Arthur Ray</u>	_____
FAX #: <u>562-692-8073</u>	_____
FROM: <u>Albert Martin</u>	_____
TRANSMISSION: _____	_____
NO. OF PAGES: <u>5</u>	(including this cover sheet)

602-4179518
369 S Doheny
DR. # 159 B.M. 90211

United States Department of the Interior
Bureau of Land Management
 BUSINESS & SUPPORT SVCS DIV
 222 N CENTRAL AVE
 PHOENIX, AZ 85004 -2203
 Phone: (602) 417-9200

Receipt	
No.	644192

Transaction #: 671405
Date of Transaction: 03/10/2003
CUSTOMER: NATURES BEAUTY UNLIMITED LTD 1616 W ROSEMONT DR PHOENIX, AZ 85027

LINE #	QTY	DESCRIPTION	REMARKS	UNIT PRICE	TOTAL
1	1.00	LOCATABLE MINERALS / MINING CLAIMS-NOT NEW-UNADJUD, ONE AUTH NO. ONLY / MINING CLAIM MONEY RECEIVED (455) CASES: AMC356539/\$20.00	NEW SEG. CLAIM AMC 357531	- n/a -	20.00
TOTAL:					\$20.00

PAYMENT INFORMATION			
1	AMOUNT:	\$20.00	POSTMARKED: N/A
	TYPE:	CASH	RECEIVED: 03/10/2003
	NAME:	NATURES BEAUTY UNLIMITED LTD 1616 W ROSEMONT DR PHOENIX AZ 85027	

REMARKS
SEGREGATED MINING CLAIM, NEW AMC357531 FROM AMC 356539. ALSO A TRANSFER FOR AMC 356528 5.00

This receipt was generated by the automated BLM Collections and Billing System and is a paper representation of a portion of the official electronic record contained therein.

RECORDING REQUESTED BY:
Nature's Beauty Unlimited, Ltd.

AND WHEN RECORDED MAIL TO:

NAME
STREET ADDRESS
CITY STATE ZIP
FRANTZ TRUST dba VIFRA
Agape Vision Holding Co.
1720 Wabash
Kansas City, MO 64127

THIS SPACE FOR RECORDER'S USE ONLY:

GRANT DEED

The undersigned Grantor(s) declare(s) that the DOCUMENTARY TRANSFER TAX IS: \$ _____ County \$ _____ City _____ computed on the full value of the interest of property conveyed, or _____ computed on the full value less the value of liens or encumbrances remaining thereon at the time of sale
OR transfer is exempt from tax for the following reason:

ASSORS PARCEL NO: _____

TITLE ORDER NO: _____

ESCROW NO: _____

FOR A VALUABLE CONSIDERATION, receipt of which is hereby acknowledged,

Grantor/Seller

Nature's Beauty Unlimited, Ltd.

hereby GRANT(S) to
Grantee/Buyer

FRANTZ TRUST dba VIFRA, Agape Vision Holding Co.

RECEIVED
B.L.M. AZ STATE OFFICE
2003 JAN 29 A 10:47
PHOENIX, ARIZONA

all that real property situated in the city of Mayer, County of Yavapai, State of Arizona, described as: Within AMC 356540.

The total Tract Known as Nature's Beauty No. 16
Note: See the attached Exhibit "A" for further details.

Dated: January 14, 2003

Arthur Roy

STATE OF CALIFORNIA)


COUNTY OF Los Angeles)

SS

On January 14, 2003 before me Suanne Ramirez, Notary Public

personally appeared Arthur Roy

personally known to me (or proved to me on the basis of satisfactory evidence) to be the person(s) whose name(s) is/are subscribed to the within instrument, and acknowledged to me that he/she/they executed the same in his/her/their authorized capacity(ies), and that by his/her/their signature(s) on the instrument the person(s) or the entity upon behalf of which the person(s) acted, executed the instrument.



WITNESS my hand and official seal.
Signature

(This area for official notary seal)

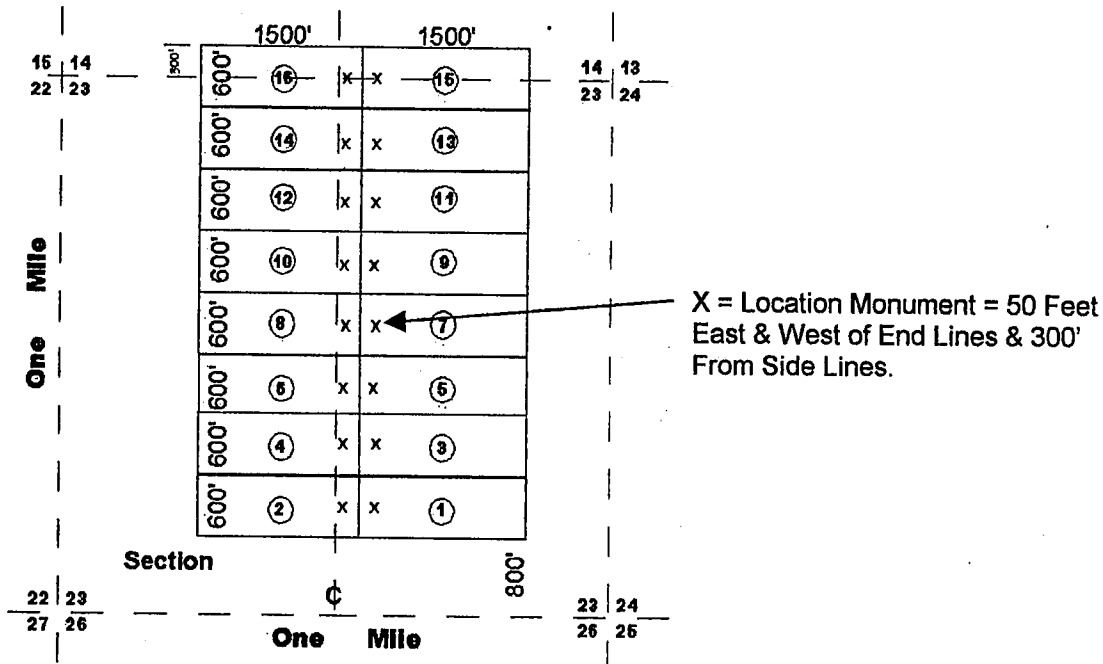
MAIL TAX STATEMENTS TO: Suanne Ramirez

NAME

ADDRESS

CITY, STATE & ZIP

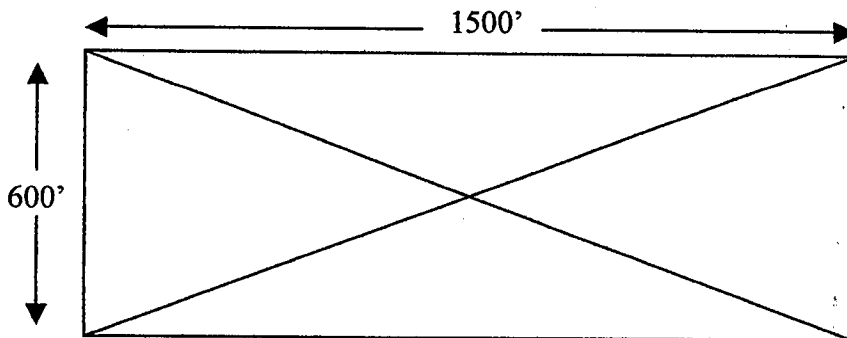
EXHIBIT "A"



NATURE'S BEAUTY NUMBERS 1 THROUGH 16 as recorded in the records of the Yavapai County Recorder's office. APN Numbers to follow. AMC Numbers are 353144 through 353159.

Claims 1 through 14 are all in Section 23, T12N, and R1E, while 15 and 16 are partially in Section 23 and partially in section 14.

From the 1969 filing, Roseway Number 16 is further described as "Beginning at a point in an East direction 1450 feet from the discovery shaft (at which this notice is posted), being in the center of the East end line of said claim; North 300 feet to a point being the North-east corner of said claim; thence West 1500 feet to a post being at the North-west corner of said claim; thence South 300 feet to a post at the center of the West end of this claim; thence South 300 feet to a post at the South-west corner of said claim; thence east 1500 to a post at the South-east corner of said claim; thence North 300 feet to the place of beginning."



Nature's Beauty No. 16

RECEIVED
 B.L.M. AZ STATE OFFICE
 2003 JAN 29 A 10:47
 PHOENIX, ARIZONA

The total area of Nature's Beauty No. 16, or 900,000 Square Feet, is hereby conveyed to "FRANTZ TRUST dba VIFRA" from Nature's Beauty Unlimited, Ltd.: The total tract known as Nature's Beauty No. 16.

**United States Department of the Interior
Bureau of Land Management**

BUSINESS & SUPPORT SVCS DIV
222 N CENTRAL AVE
PHOENIX, AZ 85004 -2203
Phone: (602) 417-9200

Receipt

No:

624798

Transaction #: 651279**Date of Transaction:** 01/29/2003

CUSTOMER: NATURES BEAUTY UNLIMITED LTD
1616 W ROSEMONT DR
PHOENIX, AZ 85027

LINE #	QTY	DESCRIPTION	REMARKS	UNIT PRICE	TOTAL
1	1.00	LOCATABLE MINERALS / MINING CLAIMS-NOT NEW-UNADJUD, ONE AUTH NO. ONLY / MINING CLAIM MONEY RECEIVED (455) CASES: AMC356540/\$5.00	TRF (1)	- n/a -	5.00
TOTAL:					\$5.00

PAYMENT INFORMATION

1	AMOUNT:	\$5.00	POSTMARKED:	N/A
	TYPE:	CASH	RECEIVED:	01/29/2003
	NAME:	NATURES BEAUTY UNLIMITED LTD 1616 W ROSEMONT DR PHOENIX AZ 85027		

REMARKS

This receipt was generated by the automated BLM Collections and Billing System and is a paper representation of a portion of the official electronic record contained therein.

Authorized Date	03/30/2004
Instructions to Accounts	CLOSED FILES. REFUND AUTHORIZED - RECEIPT #599847. AMC356530, 356531,356532.
Login ID	1440
Entry Date	03/30/2004
Total Amount	\$15.00

United States Department of the Interior
 Bureau of Land Management
 BUSINESS & SUPPORT SVCS DIV
 222 N CENTRAL AVE
 PHOENIX, AZ 85004 -2203
 Phone: (602) 417-9200

Receipt	
No:	599847

Transaction #: 625831	
Date of Transaction: 12/03/2002	
CUSTOMER:	ALBERT MARTIN 1616 W ROSEMONTE DR PHOENIX, AZ 85027

LINE #	QTY	DESCRIPTION	REMARKS	UNIT PRICE	TOTAL
1	1.00	LOCATABLE MINERALS / MINING CLAIMS-NOT NEW-UNADJUD, ONE AUTH NO. ONLY / MINING CLAIM MONEY RECEIVED (455) CASES: AMC356530/\$15.00	TRF (3)	- n/a -	15.00
TOTAL:					\$15.00

PAYMENT INFORMATION			
1	AMOUNT:	\$15.00	POSTMARKED: N/A
	TYPE:	CASH	RECEIVED: 12/03/2002
	NAME:	MARTIN, ALBERT 1616 W ROSEMONTE DR PHOENIX AZ 85027	

REMARKS

This receipt was generated by the automated BLM Collections and Billing System and is a paper representation of a portion of the official electronic record contained therein.

NATURE'S BEAUTY UNLIMITED, LTD.

AND WHEN RECORDED MAIL TO:
NAME A. M. I. T., Ltd.
STREET ADDRESS 26673 Soboba Street
CITY STATE ZIP Hemet, CA 92544

THIS SPACE FOR RECORDER'S USE ONLY:

GRANT DEED

ASSESSOR'S PARCEL NO: _____
TITLE ORDER NO: _____
ESCROW NO: _____

The undersigned Grantor(s) declare(s) that the DOCUMENTARY TRANSFER
TAX IS: \$ _____ County \$ _____ City
— computed on the full value of the interest of property conveyed, or
— computed on the full value less the value of liens or encumbrances
remaining thereon at the time of sale
OR transfer is exempt from tax for the following reason:

FOR A VALUABLE CONSIDERATION, receipt of which is hereby acknowledged,
Grantor/Seller Nature's Beauty Unlimited, Ltd.

hereby GRANT(S) to A. M. I. T., Ltd.
Grantee/Buyer in care of; Morning: Spirit: Wolf,
Mary: Santos: and
J. Johnson.

RECEIVED
B.L.M. AZ STATE OFFICE
2002 DEC - 3 A 9 29
PHOENIX, ARIZONA
State of Arizona

all that real property situated in the City of Mayer, County of Yavapai
(name of city or unincorporated area)
described as: AMC 353150 and 353151.
356531 356531

Two complete tracts known as Nature's Beauty No's. 7 and 8..
Note: See the attached Exhibit "A" for further details.

Dated 11/29/02

Arthur Roy

STATE OF CALIFORNIA,
COUNTY OF LOS ANGELES) ss
On 11/29/02 before me LORRAINE G. ORTIZ
personally appeared ARTHUR ROY

CANCELLED

AMC 356902

personally known to me (or proved to me on the basis of
satisfactory evidence) to be the person(s) whose name(s)
is/are subscribed to the within instrument, and acknowledged
to me that he/she/they executed the same in his/her/their
authorized capacity(ies), and that by his/her/their signature(s)
on the instrument the person(s) or the entity upon behalf of
which the person(s) acted, executed the instrument.



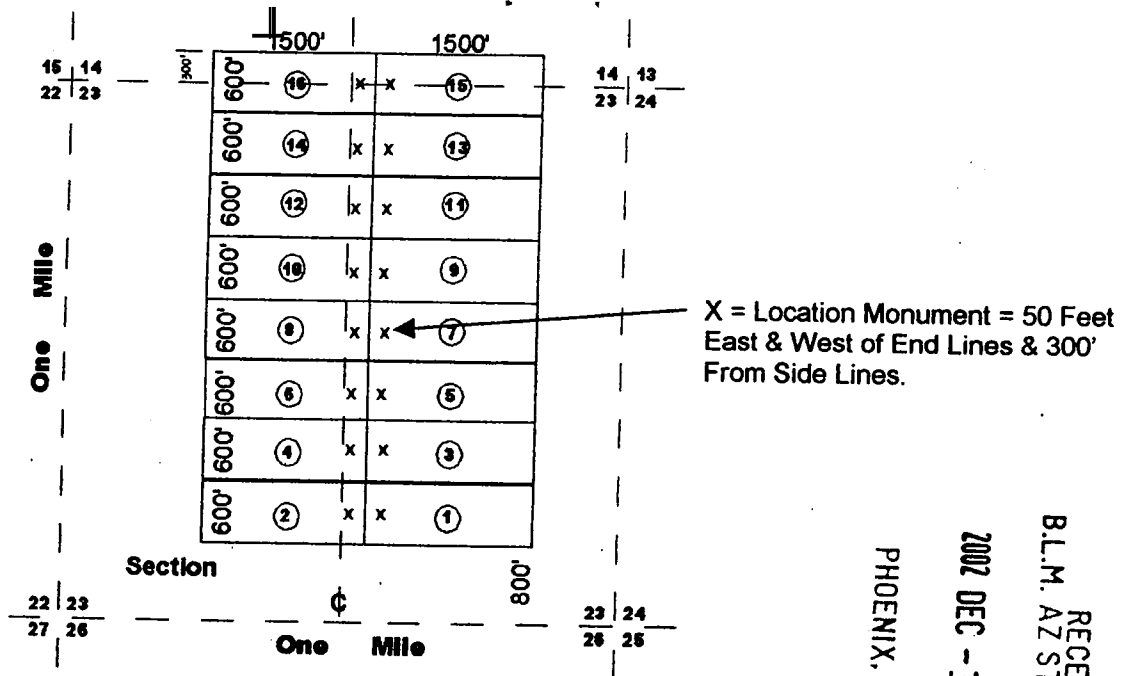
WITNESS my hand and official seal.

Signature *Lorraine G. Ortiz*

(This area for official notary seal)

STATEMENTS TO:
NAME ADDRESS CITY, STATE & ZIP

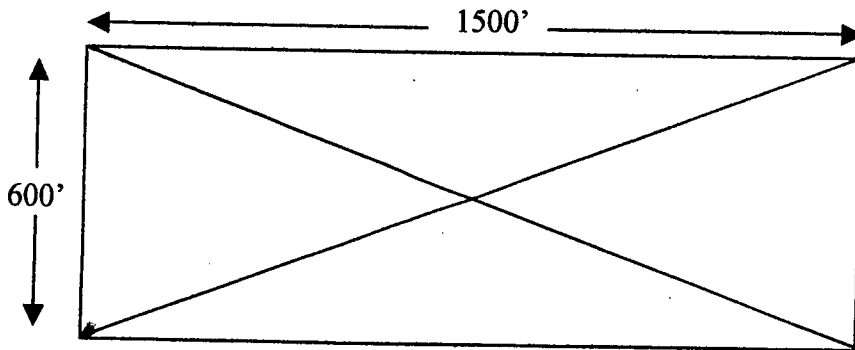
EXHIBIT "A"



NATURE'S BEAUTY NUMBERS 1 THROUGH 16 as recorded in the records of the Yavapai County Recorder's office. APN Numbers to follow. AMC Numbers are 3531 through 353159.

Claims 1 through 14 are all in Section 23, T12N, and R1E, while 15 and 16 are partially in Section 23 and partially in section 14.

From the 1969 filing, Roseway Number 16 is further described as "Beginning at a point in an East direction 1450 feet from the discovery shaft (at which this notice is posted), being in the center of the East end line of said claim; North 300 feet to a point being the North-east corner of said claim; thence West 1500 feet to a post being at the North-west corner of said claim; thence South 300 feet to a post at the center of the West end of this claim; thence South 300 feet to a post at the South-west corner of said claim; thence east 1500 feet to a post at the South-east corner of said claim; thence North 300 feet to the place of beginning."



NATURE'S BEAUTY NO'S 7 & 8

The total area of Nature's Beauty No's. 7 & 8, or 1,800,000 S.F., is hereby conveyed to "A. M. I. T., Ltd." from Nature's Beauty Unlimited, Ltd.: Two complete tracts known as Nature's Beauty No's. 7 & 8.

AMR 3556902

NATURE'S BEAUTY UNLIMITED, LTD.

AND WHEN RECORDED MAIL TO:

NAME [Mainland Investments]
REET [2002 LTD,]
DRESS [180 Boleyn Road]
CITY [London E79QJ United]
STATE [Kingdom]
ZIP []

THIS SPACE FOR RECORDER'S USE ONLY:

GRANT DEED

ASSESSOR'S PARCEL NO: _____

TITLE ORDER NO: _____

ESCROW NO: _____

The undersigned Grantor(s) declare(s) that the DOCUMENTARY TRANSFER
TAX IS: \$ _____ County \$ _____ City

— computed on the full value of the interest of property conveyed, or
— computed on the full value less the value of liens or encumbrances
remaining thereon at the time of sale

OR transfer is exempt from tax for the following reason:

FOR A VALUABLE CONSIDERATION, receipt of which is hereby acknowledged.

Grantor/Seller Nature's Beauty Unlimited, Ltd.

hereby GRANT(S) to Mainland Investments 2002 Ltd.
Grantee/Buyer

all that real property situated in the City of Mayer, County of Yavapai, State of Arizona
(name of city or unincorporated area)

described as: AMC ~~353149~~ ^{Q.M.} 356530

One complete tract known as Nature's Beauty No. 6.

Note: See the attached Exhibit "A" for further details.

Dated 11/29/02

STATE OF CALIFORNIA
COUNTY OF LOS ANGELES

On 11/29/02 before me LORRAINE G. ORTIZ

personally appeared ARTHUR ROY

personally known to me (or proved to me on the basis of satisfactory evidence) to be the person(s) whose name(s) is/are subscribed to the within instrument, and acknowledged to me that he/she/they executed the same in his/her/their authorized capacity(ies), and that by his/her/their signature(s) on the instrument the person(s) or the entity upon behalf of which the person(s) acted, executed the instrument.

WITNESS my hand and official seal.

Signature Lorraine G. Ortiz

MAIL TAX STATEMENTS TO: _____
NAME ADDRESS CITY, STATE & ZIP

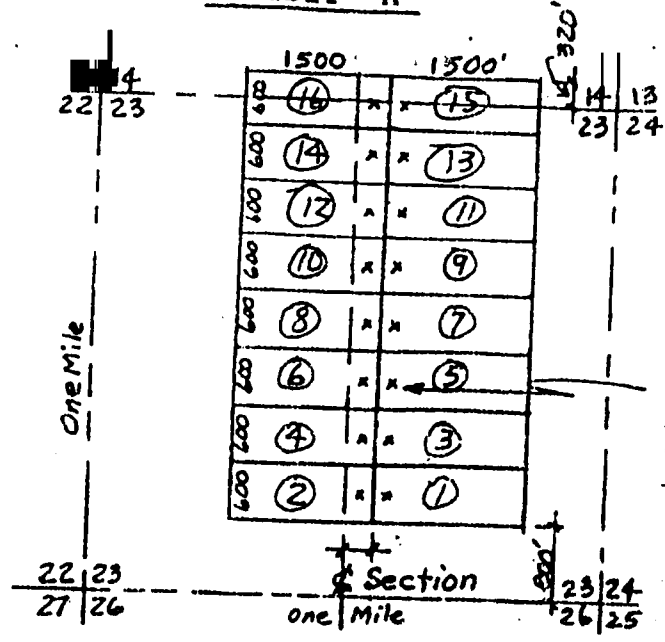


(This area for official notary seal)

RECEIVED
BLM. AZ STATE OFFICE
2002 DEC - 3 A 9 29
PHOENIX, ARIZONA

AMC 356530

EXHIBIT "A"



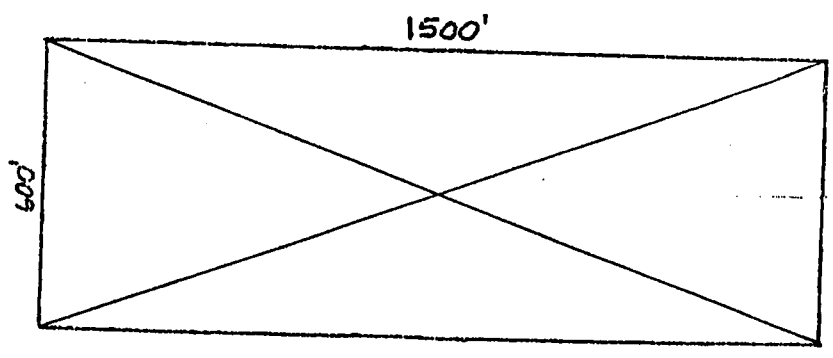
X = Location Monument =
50 Feet East & West
of End Lines & 300'
From Side Lines

RECEIVED
 B.L.M. AZ STATE OFFICE
 2002 DEC - 3
 PHOENIX, ARIZONA

NATURE'S BEAUTY NUMBERS 1 THROUGH 16 as recorded in the records of the Yavapai County Recorder's office. APN Numbers to follow. AMC Numbers are 353144 through 353159.

Claims 1 through 14 are all in Sect. 23, T12N, and R1E, while 15 and 16 are partially in Sect. 23 and partially in Sect. 14.

From the 1969 filing, Roseway Number 16 is further described as "Beginning at a point in an East direction 1450 feet from the discovery shaft (at which this notice is posted), being in the center of the East end line of said claim; North 300 feet to a point being the North-east corner of said claim; thence West 1500 feet to a post being at the North-west corner of said claim; thence South 300 feet to a post at the center of the West end of this claim; thence South 300 feet to a post at the South-west corner of said claim; thence east 1500 to a post at the South-east corner of said claim; thence North 300 feet to the place of beginning."



NATURE'S BEAUTY NO. 6

The total area of Nature's Beauty No. 6, or 900,000 S.F. is hereby conveyed to "MAINLAND INVESTMENTS 2002, Ltd" from Nature's Beauty Unlimited, Ltd.: One complete tract known as Nature's Beauty No. 6.

AMR 3-5-6-9-03

Nature's Beauty Unlimited, Ltd.

AND WHEN RECORDED MAIL TO:

NAME: Tim Prero
 STREET ADDRESS: 16644 Roscoe Blvd
 CITY STATE ZIP: Van Nuys, CA 91406

AMC 356527

THIS SPACE FOR RECORDER'S USE ONLY:

GRANT DEED

The undersigned Grantor(s) declare(s) that the DOCUMENTARY TRANSFER TAX IS: \$ _____ County \$ _____ City
 _____ computed on the full value of the interest of property conveyed, or
 _____ computed on the full value less the value of liens or encumbrances remaining thereon at the time of sale
 OR transfer is exempt from tax for the following reason: *Exemption A-6*

ASSORS PARCEL NO: _____
 TITLE ORDER NO: _____
 ESCROW NO: _____

FOR A VALUABLE CONSIDERATION, receipt of which is hereby acknowledged,

Grantor/Seller
Nature's Beauty Unlimited, Ltd.

hereby GRANT(S) to Grantee/Buyer Tim Prero

all that real property situated in the city of Mayer, County of Yavapai, State of Arizona

described as: Within AMC 356527.

The total area of 154,688 Square Feet from within Natures Beauty No. 15.
 The W 1/2 of the SW 1/4, the NE 1/4 and the E 1/2 of the SE 1/4, all the SW 1/4 of Nature's Beauty No. 15.

Note: See the attached Exhibit "A" for further details.

Dated: Feb. 12, 2003

Arthur Roy

STATE OF CALIFORNIA)
COUNTY OF Los Angeles) SS

On February 12, 2003 before me Suanne Ramirez, Notary Public

personally appeared Arthur Roy

personally known to me (or proved to me on the basis of satisfactory evidence) to be the person(s) whose name(s) is/are subscribed to the within instrument, and acknowledged to me that he/she/they executed the same in his/her/their authorized capacity(ies), and that by his/her/their signature(s) on the instrument the person(s) or the entity upon behalf of which the person(s) acted, executed the instrument.



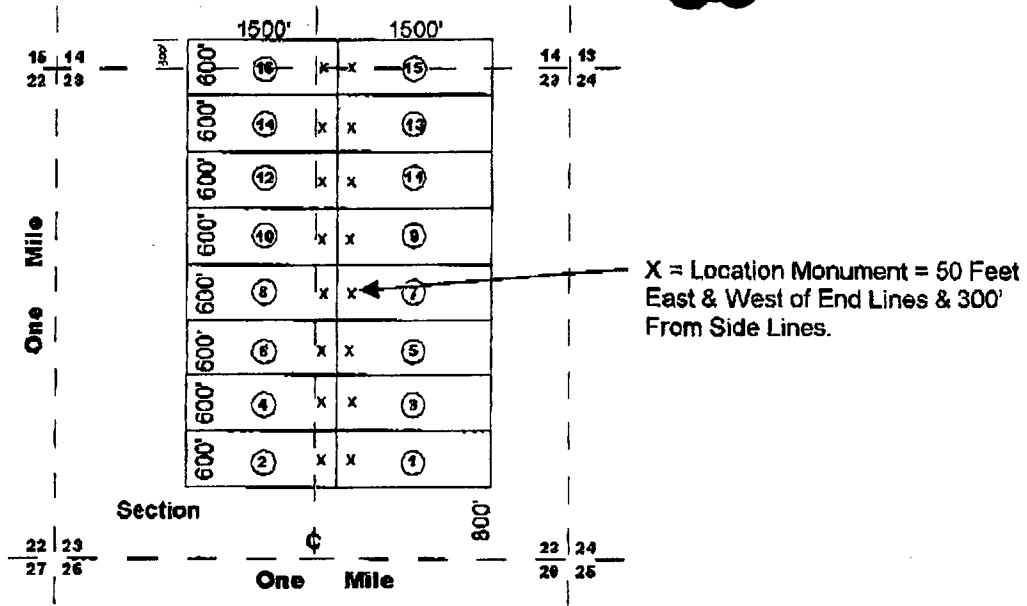
WITNESS my hand and official seal. Signature

Suanne Ramirez

(This area for official notary seal)

MAIL TAX STATEMENTS TO: TIM PRERO 9016644 Roscoe Blvd. VAN Nuys, CA 91406
 NAME ADDRESS CITY, STATE & ZIP

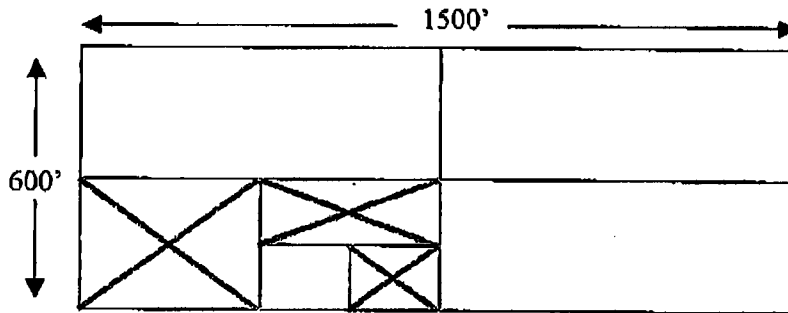
Not filed with BLM. Laser copy from Vicki Lemos for info only mlyde



NATURE'S BEAUTY NUMBERS 1 THROUGH 16 as recorded in the records of the Yavapai County Recorder's office. APN Numbers to follow. AMC Numbers are 353144 through 353159.

Claims 1 through 14 are all in Section 23, T12N, and R1E, while 15 and 16 are partially in Section 23 and partially in section 14.

From the 1969 filing, Rosewaay Number 16 is further described as "Beginning at a point in an East direction 1450 feet from the discovery shaft (at which this notice is posted), being in the center of the East end line of said claim; North 300 feet to a point being the North-east corner of said claim; thence West 1500 feet to a post being at the North-west corner of said claim; thence South 300 feet to a post at the center of the West end of this claim; thence South 300 feet to a post at the South-west corner of said claim; thence east 1500 to a post at the South-east corner of said claim; thence North 300 feet to the place of beginning."



Natures Beauty No. 15

The total area of 154,688 Square Feet from within Natures Beauty No. 15 is hereby conveyed to "Tim Prero" from Nature's Beauty Unlimited, Ltd.: The W 1/2 of the SW 1/4, the NE 1/4 and the E 1/2 of the SE 1/4, all the SW 1/4 of Nature's Beauty No.15.



Pacific Jet

16644 ROSCOE BOULEVARD
VAN NUYS, CALIFORNIA 91406
818-989-4700 (TELEPHONE)
818-989-4644 (FAX)

FACSIMILE TRANSMITTAL SHEET

TO:	Mary Hyde
FROM:	Vicki Ferns (on behalf of Tim Frero)
DATE:	June 25, 2003
FAX NUMBER:	602-417-9490
SUBJECT:	Grant Deed
TOTAL NUMBER OF PAGES (INCLUDING COVER):	3

Mary,

The attached is per our telephone conversation today. Please advise what you learn about this.

Thank you,

Vick

NOTICE!!

These documents have been scanned!

Do not place un-scanned documents beneath this notice!

Do not remove this notice from this file!

GPO Jacket No. 560-102
Print Order 61540
Rise Business Services, LLC
Job=AZ15 6/26/2019



Box Number= AZ15133



Claim Begin-End: AMC356525-AMC356540

4 Annual Filings



AZ15133-4

AMC356454-AMC363464

DEPARTMENT OF THE INTERIOR
BUREAU OF LAND MANAGEMENT
MINING CLAIMS

Run Date/Time: 9/24/2020

MC Maintenance Fees Paid Through the BLM Pay Portal
(by Date Paid)

Page 1 Of 7

CBS Receipt: 4771439

Printed For Lead File # AMC356525

Agency Tracking ID: 1596062262

Assessment Year: 2021

Number of BLM Serial Nr: 19

Paid On: 7/29/2020

Total Amount Paid:\$3,135.00

Message: :

Claim Name	BLM Serial No	Lead File No	Amount Paid
NATURE'S BEAUTY NO15	AMC356539	AMC356525	\$165.00
NATURE'S BEAUTY #13	AMC364072	AMC364072	\$165.00
NATURES BEAUTY #15	AMC367062	AMC367062	\$165.00
NATURE'S BEAUTY #15	AMC367840	AMC367840	\$165.00
NATURE'S BEAUTY #16	AMC394416	AMC394416	\$165.00
NATURES BEAUTY UTD#1	AMC411357	AMC411357	\$165.00
NATURES BEAUTY UTD#2	AMC411358	AMC411357	\$165.00
NATURES BEAUTY UTD#3	AMC411359	AMC411357	\$165.00
NATURES BEAUTY UTD#4	AMC411360	AMC411357	\$165.00
NATURES BEAUTY UTD#5	AMC411361	AMC411357	\$165.00
NATURES BEAUTY UTD#6	AMC411362	AMC411357	\$165.00
NATURES BEAUTY UTD#7	AMC411363	AMC411357	\$165.00
NATURES BEAUTY UTD#8	AMC411364	AMC411357	\$165.00
NATURES BEAUTYUTD#10	AMC411365	AMC411357	\$165.00
NATURES BEAUTYUTD#11	AMC411366	AMC411357	\$165.00
NATURES BEAUTYUTD#12	AMC411367	AMC411357	\$165.00
NATURES BEAUTYUTD#13	AMC411368	AMC411357	\$165.00
NATURES BEAUTYUTD#14	AMC411369	AMC411357	\$165.00
NATURES BEAUTY LTD 9	AMC417724	AMC417724	\$165.00

United States Department of the Interior
Bureau of Land Management
 BUSINESS & SUPPORT SVCS DIV
 ONE N CENTRAL AVE SUITE 800
 PHOENIX, AZ 85004 -4427
 Phone: 602-417-9200

Receipt	
No:	4771439

Transaction #: 4898261	
Date of Transaction: 07/29/2020	
CUSTOMER:	
GARY G. MIECKE 3010 WILSHIRE BLVD. LOS ANGELES, CA 90010 US	

LINE #	QTY	DESCRIPTION	REMARKS	UNIT PRICE	TOTAL
1	1.00	LOCATABLE MINERALS / MINING CLAIMS- NOT NEW-UNADJUD, ONE AUTH NO. ONLY / MINING CLAIM MONEY RECEIVED CASES: AMC356539/\$3135.00		- n/a -	3135.00
TOTAL:					\$3,135.00

PAYMENT INFORMATION				
NOTE: Items will appear on credit card statement as "BLM O Mining Claim".				
1	AMOUNT:	3135.00	POSTMARKED:	N/A
	TYPE:	CREDIT CARD	RECEIVED:	07/29/2020
	NAME:	GARY G. MIECKE 3010 WILSHIRE BLVD. LOS ANGELES CA 90010 US		
	CARD NO:	XXXXXXXXXXXX4001	AUTH CODE:	201920
	NAME ON CARD:	GARY G. MIECKE		
	SIGNATURE:	INTERNET		

REMARKS

This receipt was generated by the automated BLM Collections and Billing System and is a paper representation of a portion of the official electronic record contained therein.

3365-25

364072
367062
367840
394416
411357
417724

MAINTENANCE FEE PAYMENT

Claimant Name: DUELL & CO., INC
Address: 3010 WILSHIRE BLVD. #326
City: LOS ANGELES State: CA Zip: 90010
Telephone: 213) 949-4279
E-mail address: MIECKE@ADL.COM
Signature: [Signature]

RECEIVED
BLM AZ STATE OFFICE
2018 AUG 13 A 9:25
PHOENIX, ARIZONA
BLM
Date
Stamp

Check here if this is a change of address.

LINE NO.	AMC NUMBER	CLAIM/SITE NAME	COUNTY RECORDER DATA (If available)	TWP	RNG	SEC
1	411357	DUELL #1				
2	411358	" #2				
3	411359	" #3				
4	411360	" #4				
5	411361	" #5				
6	411362	" #6				
7	411363	" #7				
8	411364	" #8				
9	417724	" #9				
10	411365	" #10				

List additional claims on Form MCF114.

Bureau of Land Management
Arizona State Office
www.blm.gov/az/

No. of Claims*: 10 x \$155 = _____
Check No: _____ Init. _____
Receipt No.: 4233001
For BLM Use Only

* \$155 per lode mining claim, mill site, or tunnel site; and \$155 for each 20 acres or portion thereof for each placer mining claim.

Form: MCF112
Revised July 2014

This form is available from the Arizona Geological Survey and may be reproduced.

ENTERED
AUG 14 2018
BY: Sc

MAINTENANCE FEE PAYMENT

Claimant Name: DUELL & CO., INC
 Address: 3010 WILSHIRE BLVD #326
 City: LOS ANGELES State: CA Zip: 90010
 Telephone: 213) 949-4279
 E-mail address: MIECKE@AOL.COM
 Signature: [Signature]

Check here if this is a change of address.

RECEIVED
 BLM AZ STATE OFFICE
 2010 AUG 13 A 9:25
 PHOENIX, ARIZONA
 BLM
 Date
 Stamp

LINE NO.	AMC NUMBER	CLAIM/SITE NAME	COUNTY RECORDER DATA (If available)	TWP	RNG	SEC
1	411366	DUELL # 11				
2	411367	" # 12				
3	411368	" # 13				
4	364072	" # 13				
5	411369	# # 14				
6	356539	" # 15				
7	367062	" # 15				
8	367840	" # 15				
9	394416	" # 16				
10						

List additional claims on Form MCF114.

Bureau of Land Management
 Arizona State Office
www.blm.gov/az/

No. of Claims*: 9 x \$155 = _____
 Check No: _____ Init. _____
 Receipt No.: _____
For BLM Use Only

* \$155 per lode mining claim, mill site, or tunnel site; and \$155 for each 20 acres or portion thereof for each placer mining claim.

Form: MCF112
 Revised July 2014

This form is available from the Arizona Geological Survey and may be reproduced.

United States Department of the Interior
Bureau of Land Management
 DIV OF LANDS, MINRLS & ENERGY
 ONE N CENTRAL AVE
 PHOENIX, AZ 85004 -4427
 Phone: 602-417-9200

Receipt

No: 4233061

Transaction #: 4348395	
Date of Transaction: 08/13/2018	
CUSTOMER:	
DUELL & CO INC 3010 WILSHIRE BLVD STE 326 LOS ANGELES, CA 90010-1103 US	

LINE #	QTY	DESCRIPTION	REMARKS	UNIT PRICE	TOTAL
1	1.00	LOCATABLE MINERALS / MINING CLAIMS- NOT NEW-UNADJUD, ONE AUTH NO. ONLY / MINING CLAIM MONEY RECEIVED CASES: AMC411357/\$2945.00	MAINT 2019/19	- n/a -	2945.00
TOTAL:					\$2,945.00

PAYMENT INFORMATION			
NOTE: Items will appear on credit card statement as "Bureau of Land Mgmt CO".			
1	AMOUNT:	2945.00	POSTMARKED: N/A
	TYPE:	CREDIT CARD	RECEIVED: 08/13/2018
	NAME:	DUELL & CO INC 3010 WILSHIRE BLVD STE 326 LOS ANGELES CA 90010-1103 US	
	CARD NO:	XXXXXXXXXXXX4001	AUTH CODE: 150778
	NAME ON CARD:	GARY G MIECKE	
	SIGNATURE:		

REMARKS

This receipt was generated by the automated BLM Collections and Billing System and is a paper representation of a portion of the official electronic record contained therein.

UNITED STATES
DEPARTMENT OF THE INTERIOR
BUREAU OF LAND MANAGEMENT
**MAINTENANCE FEE PAYMENT FORM
FOR PLACER MINING CLAIMS**

356525
394416 364072
411357 367062
367840

Remitter Name: DUELL AND COMPANY, INC.

Mailing Address: 3010 WILSHIRE BLVD. #326

City, State, Zip: LOS ANGELES, CA 90010

Check here if this is a change of address.


417724
PHOENIX, ARIZONA
2017 AUG 14 A 9:17
RECEIVED
BLM STATE OFFICE
FOR COUNTY RECORDER'S USE

No. of claims 9
Total due BLM \$ 1395

- The maintenance fee may be paid by cash, check, money order, Bureau of Land Management (BLM) Declining Deposit Account, or credit card (VISA, American Express, Discover, or MasterCard). Payments must be remitted to the BLM State Office where your claim or site is recorded and received on or before September 1. If the payment is mailed, the envelope must be postmarked by a bona fide delivery service on or before September 1 and received at the proper BLM State Office within 15 calendar days after the due date. Payments may also be made by telephone using a credit card. A complete listing of BLM State Offices with their addresses and phone numbers can be found at <http://www.blm.gov>.
- The maintenance fee for the following claim(s) applies to the assessment year _____.

CLAIM NAME	BLM SERIAL NO.	ACRES IN CLAIM	PAYMENT DUE TO THE BLM (See Instructions on Page 2)
DUELL #11	AMC 411366	≈ 20	
DUELL #12	411367		
DUELL #13	411368		
DUELL #13	364072		
DUELL #14	411369		
DUELL #15	356525		
DUELL #15	367062		
DUELL #15	367840		
DUELL #16	394416		

Use a separate sheet for additional claim names, serial numbers, and claimant names and addresses.



UNITED STATES
DEPARTMENT OF THE INTERIOR
BUREAU OF LAND MANAGEMENT
**MAINTENANCE FEE PAYMENT FORM
FOR PLACER MINING CLAIMS**

Remitter Name: DUELL AND COMPANY, INC.

Mailing Address: 3010 WILSHIRE BLVD. #326

City, State, Zip: LOS ANGELES, CA 90010

Check here if this is a change of address.

RECEIVED
BLM AZ STATE OFFICE
2017 AUG 14 A 9:17
PHOENIX, ARIZONA

FOR COUNTY RECORDER'S USE

No. of claims 10
Total due BLM \$ 1550⁰⁰

- The maintenance fee may be paid by cash, check, money order, Bureau of Land Management (BLM) Declining Deposit Account, or credit card (VISA, American Express, Discover, or MasterCard). Payments must be remitted to the BLM State Office where your claim or site is recorded and received on or before September 1. If the payment is mailed, the envelope must be postmarked by a bona fide delivery service on or before September 1 and received at the proper BLM State Office within 15 calendar days after the due date. Payments may also be made by telephone using a credit card. A complete listing of BLM State Offices with their addresses and phone numbers can be found at <http://www.blm.gov>.
- The maintenance fee for the following claim(s) applies to the assessment year _____.

CLAIM NAME	BLM SERIAL NO.	ACRES IN CLAIM	PAYMENT DUE TO THE BLM (See Instructions on Page 2)
DUELL #1	AMC 411357	≈ 20	
DUELL #2	411358		
DUELL #3	411359		
DUELL #4	411360		
DUELL #5	411361		
DUELL #6	411362		
DUELL #7	411363		
DUELL #8	411364		
DUELL #9	417724		
DUELL #10	411365		

Use a separate sheet for additional claim names, serial numbers, and claimant names and addresses.

Run Date: 06/12/17

DEPARTMENT OF THE INTERIOR
BUREAU OF LAND MANAGEMENT
MINING CLAIMS

Run Time: 01:25 PM

Customer Information - WITH Serial No. and Claim Name

ACTIVE CLAIMS

Page 1 of

Admin State: AZ
Geo State: AZ

DUELL AND CO INC
3010 WILSHIRE BLVD # 326
LOS ANGELES, CA 90010-1103

CUSTOMER ID: 228786

<u>Serial No.</u>	<u>Claim Name/Number</u>	<u>Lead Serial No.</u>	<u>Disposition</u>
AMC356539	NATURE'S BEAUTY NO15	AMC356525	ACTIVE
AMC364072	NATURE'S BEAUTY #13	AMC364072	ACTIVE
AMC367062	NATURES BEAUTY #15	AMC367062	ACTIVE
AMC367840	NATURE'S BEAUTY #15	AMC367840	ACTIVE
AMC394416	NATURE'S BEAUTY #16	AMC394416	ACTIVE
AMC411357	NATURES BEAUTY UTD#1	AMC411357	ACTIVE
AMC411358	NATURES BEAUTY UTD#2	AMC411357	ACTIVE
AMC411359	NATURES BEAUTY UTD#3	AMC411357	ACTIVE
AMC411360	NATURES BEAUTY UTD#4	AMC411357	ACTIVE
AMC411361	NATURES BEAUTY UTD#5	AMC411357	ACTIVE
AMC411362	NATURES BEAUTY UTD#6	AMC411357	ACTIVE
AMC411363	NATURES BEAUTY UTD#7	AMC411357	ACTIVE
AMC411364	NATURES BEAUTY UTD#8	AMC411357	ACTIVE
AMC411365	NATURES BEAUTYUTD#10	AMC411357	ACTIVE
AMC411366	NATURES BEAUTYUTD#11	AMC411357	ACTIVE
AMC411367	NATURES BEAUTYUTD#12	AMC411357	ACTIVE
AMC411368	NATURES BEAUTYUTD#13	AMC411357	ACTIVE
AMC411369	NATURES BEAUTYUTD#14	AMC411357	ACTIVE
AMC417724	NATURES BEAUTY LTD 9	AMC417724	ACTIVE

Number of ACTIVE cases: 19

RECEIVED
BLM AZ STATE OFFICE
2011 AUG 14 A 9:17
PHOENIX, ARIZONA

United States Department of the Interior
Bureau of Land Management
 DIV OF LANDS, MINRLS & ENERGY
 ONE N CENTRAL AVE
 PHOENIX, AZ 85004 -4427
 Phone: 602-417-9200

Receipt

No: 3934550

Transaction #: 4044148	
Date of Transaction: 08/14/2017	
CUSTOMER:	
DUELL & CO INC 3010 WILSHIRE BLVD STE 326 LOS ANGELES, CA 90010-1103 US	

LINE #	QTY	DESCRIPTION	REMARKS	UNIT PRICE	TOTAL
1	1.00	LOCATABLE MINERALS / MINING CLAIMS- NOT NEW-UNADJUD, ONE AUTH NO. ONLY / MINING CLAIM MONEY RECEIVED CASES: AMC411366/\$2945.00	2018 MAINT/19	- n/a -	2945.00
TOTAL:					\$2,945.00

PAYMENT INFORMATION			
NOTE: Items will appear on credit card statement as "Bureau of Land Mgmt CO".			
1	AMOUNT:	2945.00	POSTMARKED: N/A
	TYPE:	CREDIT CARD	RECEIVED: 08/14/2017
	NAME:	DUELL & CO INC 3010 WILSHIRE BLVD STE 326 LOS ANGELES CA 90010-1103 US	
	CARD NO:	XXXXXXXXXXXX4001	AUTH CODE: 134706
	NAME ON CARD:	GARY G MIECKE	
	EXPIRES:	04/2021	
	SIGNATURE:		

REMARKS

This receipt was generated by the automated BLM Collections and Billing System and is a paper representation of a portion of the official electronic record contained therein.

356525 394416
 364072 411357
 367062 417724
 367840

MAINTENANCE FEE PAYMENT

Claimant Name: DUELL & CO., INC
 Address: 3010 WILSHIRE BLVD #326
 City: LOS ANGELES State: CA Zip: 90010
 Telephone: 213) 383-2573
 E-mail address: MIECKE@AOL.COM
 Signature: [Signature]

RECEIVED
 BLM AZ STATE OFFICE
 2016 AUG 22 A 10:16
 PHOENIX, ARIZONA
 BLM
 Date
 Stamp

Check here if this is a change of address.

LINE NO.	AMC NUMBER	CLAIM/SITE NAME	COUNTY RECORDER DATA (If available)	TWP	RNG	SEC
1	356539	NATURE'S BEACH #15				
2	364072	" " #13				
3	367062	" " #15				
4	367840	" " #15				
5	394416	" " #16				
6	411357	" " #1				
7	411358	" " #2				
8	411359	" " #3				
9	411360	" " #4				
10	411361	" " #5				

List additional claims on Form MCF114.

No. of Claims*: 10 x \$155 = 1,550.00
 Check No: CC Init. [Initials]
 Receipt No.: 3636649
 For BLM Use Only

Bureau of Land Management
 Arizona State Office
www.blm.gov/az/

* \$155 per lode mining claim, mill site, or tunnel site; and \$155 for each 20 acres or portion thereof for each placer mining claim.

Form: MCF112
 Revised July 2014

MAINTENANCE FEE PAYMENT

Claimant Name: DUELL & Co., Inc
 Address: 3010 WILSHIRE BLVD, #326
 City: LOS ANGELES State: CA Zip: 90010
 Telephone: 213) 383-2573
 E-mail address: MIECKE@AOL.COM
 Signature: [Signature]

RECEIVED
 BLM AZ STATE OFFICE
 2016 AUG 22 A 10:15
 PHOENIX, ARIZONA
 BLM
 Date
 Stamp

Check here if this is a change of address.

LINE NO.	AMC NUMBER	CLAIM/SITE NAME	COUNTY RECORDER DATA (If available)	TWP	RNG	SEC
1	411362	NATORRE'S BENEFIT #6				
2	411363	" " #7				
3	411364	" " #8				
4	411365	" " #10				
5	411366	" " #11				
6	411367	" " #12				
7	411368	" " #13				
8	411369	" " #14				
9	417724	" " #9				
10						

List additional claims on Form MCF114.

Bureau of Land Management
Arizona State Office
www.blm.gov/az/

No. of Claims*: 9 x \$155 = 1,395.00
 Check No: CC Init. [Signature]
 Receipt No.: 3636649
For BLM Use Only

* \$155 per lode mining claim, mill site, or tunnel site; and \$155 for each 20 acres or portion thereof for each placer mining claim.

Form: MCF112
 Revised July 2014

This form is available from the Arizona Geological Survey and may be reproduced.

United States Department of the Interior
Bureau of Land Management
 DIV OF LANDS, MINRLS & ENERGY
 ONE N CENTRAL AVE
 PHOENIX, AZ 85004 -4427
 Phone: 602-417-9200

Receipt

No: 3636649

Transaction #: 3740517	
Date of Transaction: 08/22/2016	
CUSTOMER:	
DUELL & CO INC 3010 WILSHIRE BLVD STE 326 LOS ANGELES, CA 90010-1103 US	

LINE #	QTY	DESCRIPTION	REMARKS	UNIT PRICE	TOTAL
1	1.00	LOCATABLE MINERALS / MINING CLAIMS- NOT NEW-UNADJUD, ONE AUTH NO. ONLY / MINING CLAIM MONEY RECEIVED CASES: AMC356539/\$2945.00	2017 MAINT (19)	- n/a -	2945.00
TOTAL:					\$2,945.00

PAYMENT INFORMATION			
NOTE: Items will appear on credit card statement as "Bureau of Land Mgmt CO".			
1	AMOUNT:	2945.00	POSTMARKED: N/A
	TYPE:	CREDIT CARD	RECEIVED: 08/22/2016
	NAME:	DUELL & CO INC 3010 WILSHIRE BLVD STE 326 LOS ANGELES CA 90010-1103 US	
	CARD NO:	XXXXXXXXXXXX4001	AUTH CODE: 163226
	NAME ON CARD:	GARY G MIECKE	
	EXPIRES:	04/2021	
	SIGNATURE:		

REMARKS

This receipt was generated by the automated BLM Collections and Billing System and is a paper representation of a portion of the official electronic record contained therein.

ENTERED
 AUG 24 2016

BY: 

8/22/2016

UNITED STATES
DEPARTMENT OF THE INTERIOR
BUREAU OF LAND MANAGEMENT
**MAINTENANCE FEE PAYMENT FORM FOR
LODE CLAIMS, MILL SITES, AND TUNNEL SITES**

356525
364072
367062
367840
394416
411357
417724

Remitter Name: DUELL AND CO, INC
Mailing Address: 249 N. BRAND BLVD #499
City, State, Zip: GLENDALE, CA 91203-2609

Check here if this is a change of address.

RECEIVED
BLM AZ STATE OFFICE
2015 AUG 24 A 9:14
PHOENIX, ARIZONA

FOR COUNTY RECORDER'S USE

No. of claims/sites 10
x \$155 per claim/site
Total due BLM \$ 1,550.00

- The maintenance fee may be paid by cash, check, money order, Bureau of Land Management (BLM) Declining Deposit Account, or credit card (VISA, American Express, Discover, or MasterCard). Payments must be remitted to the BLM State Office where your claim or site is recorded and received on or before September 1. If the payment is mailed, the envelope must be postmarked by a bona fide delivery service on or before September 1 and received at the proper BLM State Office within 15 calendar days after the due date. Payments may also be made by telephone using a credit card. A complete listing of BLM State Offices with their addresses and phone numbers can be found at <http://www.blm.gov>.
- The maintenance fee for the following claim(s)/site(s) applies to the assessment year 2015.

CLAIM/SITE NAME	BLM SERIAL NO.
DUELL AND CO, INC	AMC 411357
"	411358
"	411359
"	411360
"	411361
"	411362
"	411363
"	411364
"	417724
"	411365

2015 AUG 24 A 9:03

Use a separate sheet for additional claim/site names, serial numbers, and claimant names and addresses.

(Continued on page 2)

RECEIVED
BLM AZ STATE OFFICE

ENTERED
AUG 25 2015
BY: IR

UNITED STATES
DEPARTMENT OF THE INTERIOR
BUREAU OF LAND MANAGEMENT
**MAINTENANCE FEE PAYMENT FORM FOR
LODE CLAIMS, MILL SITES, AND TUNNEL SITES**

Remitter Name: DUELL AND Co., INC
 Mailing Address: 249 N. BRAND Blvd. #499
 City, State, Zip: GLENDALE, CA 91203-2609

Check here if this is a change of address.

RECEIVED
 BLM AZ STATE OFFICE
 2015 AUG 24 A 9:14
 PHOENIX, ARIZONA

FOR COUNTY RECORDER'S USE

No. of claims/sites 9
 x \$155 per claim/site
 Total due BLM \$ 1,395.00

- The maintenance fee may be paid by cash, check, money order, Bureau of Land Management (BLM) Declining Deposit Account, or credit card (VISA, American Express, Discover, or MasterCard). Payments must be remitted to the BLM State Office where your claim or site is recorded and received on or before September 1. If the payment is mailed, the envelope must be postmarked by a bona fide delivery service on or before September 1 and received at the proper BLM State Office within 15 calendar days after the due date. Payments may also be made by telephone using a credit card. A complete listing of BLM State Offices with their addresses and phone numbers can be found at <http://www.blm.gov>.
- The maintenance fee for the following claim(s)/site(s) applies to the assessment year 2015.

CLAIM/SITE NAME	BLM SERIAL NO.
DUELL AND Co., INC	AMC 411 366
"	411 367
"	411 368
"	411 369
"	356 539
"	367 062
"	367 840
"	364 072
"	394416

Use a separate sheet for additional claim/site names, serial numbers, and claimant names and addresses.

DEPARTMENT OF THE INTERIOR
BUREAU OF LAND MANAGEMENT
MINING CLAIMS
Customer Information - WITH Serial No. and Claim Name

ACTIVE CLAIMS

Run Date: 12/23/2014 01:25 PM

Page 1 of 1

Admin State: AZ

Geo State: AZ

DUELL AND CO INC

249 N BRAND BLVD # 499
GLENDALE, CA 91203-2609

CUSTOMER ID: 2287860

<u>Serial No.</u>	<u>Claim Name/Number</u>	<u>Lead Serial No.</u>	<u>Disposition</u>
AMC356539	NATURE'S BEAUTY NO15	AMC356525	ACTIVE
AMC364072	NATURE'S BEAUTY #13	AMC364072	ACTIVE
AMC367062	NATURES BEAUTY #15	AMC367062	ACTIVE
AMC367840	NATURE'S BEAUTY #15	AMC367840	ACTIVE
AMC394416	NATURE'S BEAUTY #16	AMC394416	ACTIVE
AMC411357	NATURES BEAUTY UTD#1	AMC411357	ACTIVE
AMC411358	NATURES BEAUTY UTD#2	AMC411357	ACTIVE
AMC411359	NATURES BEAUTY UTD#3	AMC411357	ACTIVE
AMC411360	NATURES BEAUTY UTD#4	AMC411357	ACTIVE
AMC411361	NATURES BEAUTY UTD#5	AMC411357	ACTIVE
AMC411362	NATURES BEAUTY UTD#6	AMC411357	ACTIVE
AMC411363	NATURES BEAUTY UTD#7	AMC411357	ACTIVE
AMC411364	NATURES BEAUTY UTD#8	AMC411357	ACTIVE
AMC411365	NATURES BEAUTYUTD#10	AMC411357	ACTIVE
AMC411366	NATURES BEAUTYUTD#11	AMC411357	ACTIVE
AMC411367	NATURES BEAUTYUTD#12	AMC411357	ACTIVE
AMC411368	NATURES BEAUTYUTD#13	AMC411357	ACTIVE
AMC411369	NATURES BEAUTYUTD#14	AMC411357	ACTIVE
AMC417724	NATURES BEAUTY LTD 9	AMC417724	ACTIVE

Number of ACTIVE cases: 19

RECEIVED
BLM AZ STATE OFFICE
2015 AUG 24 A 9:14
PHOENIX, ARIZONA

NO WARRANTY IS MADE BY BLM
FOR USE OF THE DATA FOR
PURPOSES NOT INTENDED BY BLM

United States Department of the Interior
Bureau of Land Management
 LANDS/RECREATION & PLANNING
 ONE N CENTRAL AVE
 PHOENIX, AZ 85004 -2203
 Phone: 602-417-9200

Receipt

No: 3374385

Transaction #: 3472580	
Date of Transaction: 08/24/2015	
CUSTOMER:	
DUELL & CO INC 249 N BRAND BLVD # 499 GLENDALE, CA 91203-2609 US	

LINE #	QTY	DESCRIPTION	REMARKS	UNIT PRICE	TOTAL
1	1.00	LOCATABLE MINERALS / MINING CLAIMS-NOT NEW-UNADJUD, ONE AUTH NO. ONLY / MINING CLAIM MONEY RECEIVED CASES: AMC356539/\$2945.00	2016 MAINT/19	- n/a -	2945.00
TOTAL:					\$2,945.00

PAYMENT INFORMATION				
NOTE: Items will appear on credit card statement as "Bureau of Land Mgmt CO".				
1	AMOUNT:	2945.00	POSTMARKED:	N/A
	TYPE:	CREDIT CARD	RECEIVED:	08/24/2015
	NAME:	DUELL & CO INC 249 N BRAND BLVD # 499 GLENDALE CA 91203-2609 US		
	CARD NO:	XXXXXXXXXXXX3003	AUTH CODE:	105230
	NAME ON CARD:	GARY G MIECKE		
	EXPIRES:	02/2020		
	SIGNATURE:			

REMARKS

This receipt was generated by the automated BLM Collections and Billing System and is a paper representation of a portion of the official electronic record contained therein.

ENTERED
 AUG 25 2015
 BY: IR

367840
394416
411357
417724
367062
364072
356525

MAINTENANCE FEE PAYMENT

Claimant Name: DUELL & Co., INC
Address: 249 N. BRAND BLVD. #499
City: GLENDALE State: CA Zip: 91203-2609
Telephone: (213) 383-2573
E-mail address: DUELL MINING @ AOL.COM
Signature: [Signature]

Check here if this is a change of address.

RECEIVED
M AZ STATE OFFICE
2014 AUG 14 A 10: 22
PHOENIX, ARIZONA
BLM
Date
Stamp

LINE NO.	AMC NUMBER	CLAIM/SITE NAME	COUNTY RECORDER DATA (if available)	TWP	RNG	SEC
1	356 539	NATURE'S BEAUTY 15				
2	364 072	" " 13				
3	367 062	" " 15				
4	367 840	" " 15				
5	39 4416	" " 16				
6	411 357	" " #1				
7	411 358	" " 2				
8	411 359	" " 3				
9	411 360	" " 4				
10	411 361	" " 5				

List additional claims on Form MCF114.

Bureau of Land Management
Arizona State Office
www.blm.gov/az/

No. of Claims: 19 x \$155 = \$2945.00
Check No: CC Init. SC
Receipt No.: 3101107
For BLM Use Only

This form is available from the Arizona Department of Mines and Mineral Resources and may be reproduced.

Form: MCF112
Revised July 2009

ENTERED
AUG 15 2014
BY: [Signature]

10/5c

SUPPLEMENTAL ATTACHMENT

May be used with the following forms for listing additional mining claims:

Check One.

- Affidavit of Performance of Annual Work
- Maintenance Fee Payment
- Notice of Intent to Hold Mining Claims
- Notice of Non-Liability for Labor and Materials Furnished

RECEIVED
 AZ STATE OFFICE
 PHOENIX, ARIZONA
 2014 AUG 14 A 10:22
 BLM
 Date
 Stamp

LINE NO.	AMC NUMBER	CLAIM/SITE NAME	COUNTY RECORDER DATA (if available)	TWP	RNG	SEC
11	411 ³⁶² 362	NATURE'S BENEVO [#] 6				
12	411363	" " #7				
13	411364	" " #8				
14	411365	" " #10				
15	411366	" " #11				
16	411367	" " #12				
17	411368	" " #13				
18	411369	" " #14				
19	417 724 ⁷²⁴	" " #9				

Form MCF114
 Revised June 2005

This form is available from the Arizona Department of Mines & Mineral Resources and may be reproduced.

9/50

**United States Department of the Interior
Bureau of Land Management
LANDS/RECREATION & PLANNING
ONE N CENTRAL AVE
PHOENIX, AZ 85004 -2203
Phone: 602-417-9200**

Receipt

No: 3101102

Transaction #: 3192653	
Date of Transaction: 08/14/2014	
CUSTOMER:	
DUELL & CO INC 249 N BRAND BLVD # \$499 GLENDALE,CA 91203-2609 US	

LINE #	QTY	DESCRIPTION	REMARKS	UNIT PRICE	TOTAL
1	1.00	LOCATABLE MINERALS / MINING CLAIMS- NOT NEW-UNADJUD,ONE AUTH NO. ONLY / MINING CLAIM MONEY RECEIVED CASES: AMC356539/\$2945.00	MAINT (19) 2015	- n/a -	2945.00
TOTAL:					\$2,945.00

PAYMENT INFORMATION				
NOTE: Items will appear on credit card statement as "Bureau of Land Mgmt CO".				
1	AMOUNT:	2945.00	POSTMARKED:	N/A
	TYPE:	CREDIT CARD	RECEIVED:	08/14/2014
	NAME:	DUELL & CO INC 249 N BRAND BLVD # \$499 GLENDALE CA 91203-2609 US		
	CARD NO:	XXXXXXXXXXXX3003	AUTH CODE:	121968
	NAME ON CARD:	GARY G MIECKE		
	EXPIRES:	07/2015		
	SIGNATURE:			

REMARKS

This receipt was generated by the automated BLM Collections and Billing System and is a paper representation of a portion of the official electronic record contained therein.

Amc 356525
 Amc 364072
 Amc 367062
 Amc 367840
 Amc 394416
 Amc 411357

MAINTENANCE FEE PAYMENT

Claimant Name: DUELL AND Co., Inc
 Address: 249 N. BRAND BLVD. #499
 City: GLENDALE State: CA Zip: 91203
 Telephone: 213) 383-2573
 E-mail address: DUELL DUPELL MINING@AOL.COM
 Signature: [Signature]

RECEIVED
 BLM AZ STATE OFFICE
 PHOENIX, ARIZONA
 2012 AUG - 8 P 1:32
 BLM
 Date
 Stamp

Check here if this is a change of address.

LINE NO.	AMC NUMBER	CLAIM/SITE NAME	COUNTY RECORDER DATA (If available)	TWP	RNG	SEC
1	356539	DUELL/NATURE'S				
2	364072	"				
3	367062	"				
4	367840	"				
5	394416	"				
6	411357	"				
7	411358	"				
8	411359	"				
9	411360	"				
10	411361	"				

List additional claims on Form MCF114.

Bureau of Land Management
 Arizona State Office
www.az.blm.gov

No. of Claims: 10 x \$125 = 1,400.
 Check No: CC Init. SC
 Receipt No.: 2625761
 For BLM Use Only

Form: MCF112
 Revised July 2005

This form is available from the Arizona Department of Mines and Mineral Resources and may be reproduced.

ENTERED INTO COMPUTER
 8/21/12 AT

MAINTENANCE FEE PAYMENT

Claimant Name: DUELL AND Co., INC
 Address: 249 N. BRAND BLVD. #499
 City: GLENDALE State: CA Zip: 91203
 Telephone: 213) 383-2573
 E-mail address: ~~DELL~~ DUELLMINING@AOL.COM
 Signature: *[Signature]*
 Check here if this is a change of address.

RECEIVED
 BLM AZ STATE OFFICE
 2012 AUG - 8 P 1:32
 PHOENIX, ARIZONA
 BLM
 Date
 Stamp

LINE NO.	AMC NUMBER	CLAIM/SITE NAME	COUNTY RECORDER DATA (If available)	TWP	RNG	SEC
1	411362	DUAL/NATURE'S BEAUTY				
2	411363	"				
3	411364	"				
4	411365	"				
5	411366	"				
6	411367	"				
7	411368	"				
8	411369	"				
9						
10						

List additional claims on Form MCF114.

Bureau of Land Management
 Arizona State Office
www.az.blm.gov

No. of Claims: 8 x \$125 = 1120.
 Check No: CC Init. SC
 Receipt No.: 2625761
 For BLM Use Only

RT 275 2 B
8328
08.07

00026

00028

FedEx *NEW Package*
Express *US Airbill*

FedEx Tracking Number **8003 6674 8328**

SLA 1

Form ID No. **0215**

Recipient's Copy

Insert
airbill
here

fedex.com 1800.GoFedEx 1800.463.3339

RECIPIENT: PEEL HERE

1 From This portion can be removed for Recipient's records.

Date 8/6/12 FedEx Tracking Number **800366748328**

Sender's Name GARY MIECKE Phone 213 383-2573

Company EURACHT AND COMPANY

Address 3010 WILSHIRE BLVD STE 614 Dept./Floor/Suite/Room

City LOS ANGELES State CA ZIP 90010-1103

2 Your Internal Billing Reference

3 To
Recipient's Name SUSIE CRUZ Phone 602 417-9528

Company BLM

Address ONE NORTH CENTRAL AVE #800 Dept./Floor/Suite/Room

Address _____
Use this line for the HOLD location address or for continuation of your shipping address.

City PHOENIX State AZ ZIP 85004

0450832365



8003 6674 8328

4 Express Package Service * To most locations.
NOTE: Service order has changed. Please select carefully.

Packages up to 150 lbs.
For packages over 150 lbs., use the new
FedEx Express Freight US Airbill.

- | | |
|---|---|
| Next Business Day | 2 or 3 Business Days |
| <input type="checkbox"/> FedEx First Overnight
Earliest next business morning delivery to select locations. Friday shipments will be delivered on Monday unless SATURDAY Delivery is selected. | <input type="checkbox"/> NEW FedEx 2Day A.M.
Second business morning.* Saturday Delivery NOT available. |
| <input checked="" type="checkbox"/> FedEx Priority Overnight
Next business morning.* Friday shipments and packages certified on Monday unless SATURDAY Delivery is selected. | <input type="checkbox"/> FedEx 2Day
Second business afternoon.* Thursday shipments will be delivered on Monday unless SATURDAY Delivery is selected. |
| <input type="checkbox"/> FedEx Standard Overnight
Next business morning.* Saturday Delivery NOT available. | <input type="checkbox"/> FedEx Express Saver
Third business day.* Saturday Delivery NOT available. |

- 5 Packaging** * Declared value limit \$500.
- FedEx Envelope* FedEx Pak* FedEx Box FedEx Tube Other

6 Special Handling and Delivery Signature Options

- SATURDAY Delivery
NOT available for FedEx Standard Overnight, FedEx 2Day A.M., or FedEx Express Saver.
- No Signature Required
Package may be left without obtaining a signature for delivery.
- Direct Signature
Someone at recipient's address may sign for delivery. Fee applies.
- Indirect Signature
If no one is available at recipient's address, someone at a neighboring address may sign for delivery. For residential deliveries only. Fee applies.

- Does this shipment contain dangerous goods?**
One box must be checked.
- No Yes as per attached Shipper's Declaration. Yes Shipper's Declaration not required. Dry Ice Dry Ice 5, UN 1845 _____ kg Cargo Aircraft Only
- Dangerous goods (including dry ice) cannot be shipped in FedEx packaging or placed in a FedEx Express Group Box.

7 Payment Bill to:

- Enter FedEx Acct. No. or Credit Card No. below. Obtain recip. Acct. No.
- Sender Acct. No. in Section I will be billed. Recipient Third Party Credit Card Cash/Check
- Total Packages _____ Total Weight _____ Credit Card Acct. _____


*Our liability is limited to \$100 unless you declare a higher value. See the current FedEx Service Guide for details.



Rev. Date 11/10 • Part #163124 • ©1994-2010 FedEx • PRINTED IN U.S.A. SSS

© 2010 FedEx T55476/155475 REV 9/05 RT

fedex.com 1800.GoFedEx 1800.463.3339




Alignment of FedEx Express Shipping Label here.

FedEx
TRK# 8003 6674 8328
0215

TUE - 07 AUG A1
PRIORITY OVERNIGHT

WP ZSYA

85004
AZ-US
PHX



Emp# 813471 06AUG12 JGXA 515C1/A270/AA44

The World On Time.

Envelope

For FedEx Express® Shipments Only

Align bottom of Peel and Stick Airbill here.

00026

00028

FedEx *NEW Package*
Express *US Airbill*

FedEx Tracking Number **8003 6674 8328**

SLA1

Form ID No. **0215**

Recipient's Copy

RECIPIENT: PEEL HERE

1 From This portion can be removed for Recipient's records.

Date 8/6/12 FedEx Tracking Number **800366748328**

Sender's Name GARY MIECKE Phone 213 383-2573

Company SURACHI AND COMPANY

Address 3010 WILSHIRE BLVD STE 614
Dept./Floor/Suite/Room

City LOS ANGELES State CA ZIP 90010-1103

2 Your Internal Billing Reference

3 To
Recipient's Name SUSIE CRUZ Phone 602 417-9528

Company BLM

Address ONE NORTH CENTRAL AVE #800
We cannot deliver to P.O. boxes or P.O. ZIP codes. Dept./Floor/Suite/Room

Address _____
Use this line for the HOLD location address or for continuation of your shipping address.

City PHOENIX State AZ ZIP 85004

0450832365



8003 6674 8328

4 Express Package Service * To most locations.
NOTE: Service order has changed. Please select carefully.

Packages up to 150 lbs.
For packages over 150 lbs., use the new
FedEx Express Freight US Airbill.

Next Business Day

2 or 3 Business Days

FedEx First Overnight
Earliest next business morning delivery to select locations. Friday shipments will be delivered on Monday unless SATURDAY Delivery is selected.

NEW FedEx 2Day A.M.
Second business morning.* Saturday Delivery NOT available.

FedEx Priority Overnight
Next business morning.* Friday shipments will be delivered on Monday unless SATURDAY Delivery is selected.

FedEx 2Day
Second business afternoon.* Thursday shipments will be delivered on Monday unless SATURDAY Delivery is selected.

FedEx Standard Overnight
Next business afternoon.* Saturday Delivery NOT available.

FedEx Express Saver
Third business day.* Saturday Delivery NOT available.

5 Packaging * Declared value limit \$500.

FedEx Envelope* FedEx Pak* FedEx Box FedEx Tube Other

6 Special Handling and Delivery Signature Options

SATURDAY Delivery
NOT available for FedEx Standard Overnight, FedEx 2Day A.M., or FedEx Express Saver.

No Signature Required
Package may be left without obtaining a signature for delivery.

Direct Signature
Someone at recipient's address may sign for delivery. *Fee applies.*

Indirect Signature
If no one is available at recipient's address, someone at a neighboring address may sign for delivery. For residential deliveries only. *Fee applies.*

Does this shipment contain dangerous goods?

One box must be checked.

No Yes As per attached Shipper's Declaration. Yes Shipper's Declaration not required. Dry Ice Dry Ice, 9, UN 1845 _____ x _____ kg

Dangerous goods (including dry ice) cannot be shipped in FedEx packaging or placed in a FedEx Express Drop Box. Cargo Aircraft Only

7 Payment Bill to:

Enter FedEx Acct. No. or Credit Card No. below. Obtain recip. Acct. No.

Sender Acct. No. in Section 1 will be billed. Recipient Third Party Credit Card Cash/Check

Total Packages _____ Total Weight _____ lbs. Credit Card Auth. _____

*Our liability is limited to \$100 unless you declare a higher value. See the current FedEx Service Guide for details.

611

fedex.com 1.800.GoFedEx 1.800.463.3339

fedex.com 1.800.GoFedEx 1.800.463.3339

00026

00028

FedEx *NEW Package*
Express *US Airbill*

FedEx Tracking Number **8003 6674 8328**

SLA1

Recipient's Copy

Form ID No. **0215**

RECIPIENT: PEEL HERE

1 From This portion can be removed for Recipient's records.

Date 8/6/12 FedEx Tracking Number **800366748328**

Sender's Name GARY MIECKE Phone 213 383-2573

Company SURACHI AND COMPANY

Address 3010 WILSHIRE BLVD STE 614 Dept./Floor/Suite/Room

City LOS ANGELES State CA ZIP 90010-1103

2 Your Internal Billing Reference

3 To Recipient's Name SUSIE CRUZ Phone 602 417-9528


Company BLM

Address ONE NORTH CENTRAL AVE #800 HOLD Weekday
FedEx location address REQUIRED. NOT available for
We cannot deliver to P.O. boxes or P.O. ZIP codes. Dept./Floor/Suite/Room FedEx First Overnight.

Address HOLD Saturday
FedEx location address REQUIRED. Available ONLY for
Use this line for the HOLD location address or for continuation of your shipping address. FedEx Priority Overnight and
FedEx 2Day to select locations.

City PHOENIX State AZ ZIP 85004

0450832365



8003 6674 8328

4 Express Package Service *To most locations.
NOTE: Service order has changed. Please select carefully. Packages up to 150 lbs.
For packages over 150 lbs., use the new FedEx Express Freight US Airbill.

Next Business Day	2 or 3 Business Days
<input type="checkbox"/> FedEx First Overnight Earliest next business morning delivery to select locations. Friday shipments will be delivered on Monday unless SATURDAY Delivery is selected.	<input type="checkbox"/> NEW FedEx 2Day A.M. Second business morning.* Saturday Delivery NOT available.
<input checked="" type="checkbox"/> FedEx Priority Overnight Next business morning.* Friday shipments will be delivered on Monday unless SATURDAY Delivery is selected.	<input type="checkbox"/> FedEx 2Day Second business afternoon.* Thursday shipments will be delivered on Monday unless SATURDAY Delivery is selected.
<input type="checkbox"/> FedEx Standard Overnight Next business afternoon.* Saturday Delivery NOT available.	<input type="checkbox"/> FedEx Express Saver Third business day.* Saturday Delivery NOT available.

5 Packaging *Declared value limit \$500.

FedEx Envelope* FedEx Pak* FedEx Box FedEx Tube Other

6 Special Handling and Delivery Signature Options

SATURDAY Delivery
NOT available for FedEx Standard Overnight, FedEx 2Day A.M., or FedEx Express Saver.

No Signature Required
Package may be left without obtaining a signature for delivery.

Direct Signature
Someone at recipient's address may sign for delivery. **Fee applies.**

Indirect Signature
If no one is available at recipient's address, someone at a neighboring address may sign for delivery. For residential deliveries only. **Fee applies.**

Does this shipment contain dangerous goods?
One box must be checked.

No Yes
As per attached Shipper's Declaration.

Yes
Shipper's Declaration not required.

Dry Ice
Dry Ice, 9, UN 1845 x kg

Cargo Aircraft Only

Dangerous goods (including dry ice) cannot be shipped in FedEx packaging or placed in a FedEx Express Drop Box.

7 Payment Bill to:

Enter FedEx Acct. No. or Credit Card No. below. Obtain recip. Acct. No.

Sender Acct. No. in Section 1 will be billed. Recipient Third Party Credit Card Cash/Check

Total Packages Total Weight Credit Card Auth.

*Our liability is limited to \$100 unless you declare a higher value. See the current FedEx Service Guide for details.

611

fedex.com 1.800.GoFedEx 1.800.463.3339

fedex.com 1.800.GoFedEx 1.800.463.3339

PT 275 2 B
8328
08 07
F2

00026

00028

FedEx. NEW Package
Express US Airbill

FedEx
Tracking
Number

8003 6674 8328

Form
ID No. 0215

SLA1

Recipient's Copy

Insert
airbill
here

fedex.com 1.800.GoFedEx 1.800.463.3339

RECIPIENT: PEEL HERE

1 From This portion can be removed for Recipient's records.

Date 8/6/12 FedEx Tracking Number 800366748328
Sender's Name GARY MIECKE Phone 213 383-2573
Company SURACHT AND COMPANY
Address 3010 WILSHIRE BLVD STE 614 Dept./Floor/Suite/Room
City LOS ANGELES State CA ZIP 90010-1103

2 Your Internal Billing Reference

To Recipient's Name SUSIE CRUZ Phone 602 417-9328
Company BLM
Address ONE NORTH CENTRAL AVE #800 Dept./Floor/Suite/Room
We cannot deliver to P.O. boxes or P.O. ZIP codes.
Address PHOENIX State AZ ZIP 85004
Use this line for the HOLD location address or for continuation of your shipping address.

0450832365



8003 6674 8328

4 Express Package Service *To most locations.

NOTE: Service order has changed. Please select carefully.

SLA1
Recipient's Copy

Next Business Day

FedEx First Overnight
Earliest next business morning delivery to select locations. Friday shipments will be delivered on Monday unless SATURDAY Delivery is selected.

FedEx Priority Overnight
Next business morning. Friday shipments will be delivered on Monday unless SATURDAY Delivery is selected.

FedEx Standard Overnight
Next business morning. Saturday Delivery NOT available.

2 or 3 Business Days

NEW FedEx 2Day A.M.
Second business morning. Saturday Delivery NOT available.

FedEx 2Day
Second business afternoon. Thursday shipments will be delivered on Monday unless SATURDAY Delivery is selected.

FedEx Express Saver
Third business day. Saturday Delivery NOT available.

5 Packaging *Declared value limit \$500.

FedEx Envelope* FedEx Pak* FedEx Box FedEx Tube Other

6 Special Handling and Delivery Signature Options

SATURDAY Delivery
NOT available for FedEx Standard Overnight, FedEx 2Day A.M., or FedEx Express Saver.

No Signature Required
Package may be left without obtaining a signature for delivery.

Direct Signature
Someone at recipient's address may sign for delivery. Fee applies.

Indirect Signature
If no one is available at recipient's address, someone at a neighboring address may sign for delivery. For residential deliveries only. Fee applies.

Does this shipment contain dangerous goods?

One box must be checked.
 No Yes Is an attached Shipper's Declaration. Yes Shipper's Declaration not required. Dry Ice Dry ice, 6 UN 1845 _____ kg
Dangerous goods (including dry ice) cannot be shipped in FedEx packaging or placed in a FedEx Express Drop Box. Cargo Aircraft Only

7 Payment Bill to:


Enter FedEx Acct. No. or Credit Card No. below. Obtain recip. Acct. No.
Sender Acct. No. in Section 1 will be billed. Recipient Third Party Credit Card Cash/Check
Total Packages Total Weight Credit Card Auth.

*Our liability is limited to \$100 unless you declare a higher value. See the current FedEx Service Guide for details.



Rev. Date 11/10 • Part #163134 • ©1994-2010 FedEx • PRINTED IN U.S.A. SRS

© 2000 FedEx T05476/155475 REV 9/05 RT




Align top of FedEx Express Shipping Label here.

FedEx
TRK#
0215 8003 6674 8328

TUE - 07 AUG A1
PRIORITY OVERNIGHT

WP ZSYA

85004
AZ-US
PHX



Emp# 813471 06AUG12 JGXA 515C1/A270/A44

The World On Time.

Envelope

For FedEx Express® Shipments Only

Align bottom of Peel and Stick Airbill here.

00026

00028

FedEx Express **NEW Package US Airbill**

FedEx Tracking Number **8003 6674 8328**

SLA1

Form ID No. **0215**

Recipient's Copy

RECIPIENT: PEEL HERE

1 From This portion can be removed for Recipient's records.

Date **8/6/12** FedEx Tracking Number **800366748328**

Sender's Name **GARY MIECKE** Phone **213 383-2573**

Company **SURACHI AND COMPANY**

Address **3010 WILSHIRE BLVD STE 614** Dept./Floor/Suite/Room

City **LOS ANGELES** State **CA** ZIP **90010-1103**

2 Your Internal Billing Reference

3 To
Recipient's Name **SUSIE CRUZ** Phone **602 417-9528**

Company **BLM**

Address **ONE NORTH CENTRAL AVE #800** HOLD Weekday
FedEx location address REQUIRED. NOT available for FedEx First Overnight.

Address Use this line for the HOLD location address or for continuation of your shipping address. HOLD Saturday
FedEx location address REQUIRED. Available ONLY for FedEx Priority Overnight and FedEx 2Day to select locations.

City **PHOENIX** State **AZ** ZIP **85004**

0450832365



8003 6674 8328

4 Express Package Service *To most locations.
NOTE: Service order has changed. Please select carefully.

Packages up to 150 lbs.
For packages over 150 lbs., use the new FedEx Express Freight US Airbill.

Next Business Day	2 or 3 Business Days
<input type="checkbox"/> FedEx First Overnight Earliest next business morning delivery to select locations. Friday shipments will be delivered on Monday unless SATURDAY Delivery is selected.	<input type="checkbox"/> NEW FedEx 2Day A.M. Second business morning.* Saturday Delivery NOT available.
<input checked="" type="checkbox"/> FedEx Priority Overnight Next business morning.* Friday shipments will be delivered on Monday unless SATURDAY Delivery is selected.	<input type="checkbox"/> FedEx 2Day Second business afternoon.* Thursday shipments will be delivered on Monday unless SATURDAY Delivery is selected.
<input type="checkbox"/> FedEx Standard Overnight Next business afternoon.* Saturday Delivery NOT available.	<input type="checkbox"/> FedEx Express Saver Third business day.* Saturday Delivery NOT available.

5 Packaging *Declared value limit \$500.

FedEx Envelope* FedEx Pak* FedEx Box FedEx Tube Other

6 Special Handling and Delivery Signature Options

SATURDAY Delivery
NOT available for FedEx Standard Overnight, FedEx 2Day A.M., or FedEx Express Saver.

No Signature Required
Package may be left without obtaining a signature for delivery.

Direct Signature
Someone at recipient's address may sign for delivery. **Fee applies.**

Indirect Signature
If no one is available at recipient's address, someone at a neighboring address may sign for delivery. For residential deliveries only. **Fee applies.**

Does this shipment contain dangerous goods?
One box must be checked.

No Yes As per attached Shipper's Declaration. Yes Shipper's Declaration not required.

Dry Ice
Dry ice, 9, UN 1845 _____ x _____ kg

Cargo Aircraft Only

Dangerous goods (including dry ice) cannot be shipped in FedEx packaging or placed in a FedEx Express Drop Box.

7 Payment Bill to:

Enter FedEx Acct. No. or Credit Card No. below. Obtain recip. Acct. No.

Sender Acct. No. in Section 1 will be billed. Recipient Third Party Credit Card Cash/Check

Total Packages _____ Total Weight _____ lbs. Credit Card Auth. _____

*Our liability is limited to \$100 unless you declare a higher value. See the current FedEx Service Guide for details.

fedex.com 1.800.GoFedEx 1.800.463.3339

fedex.com 1.800.GoFedEx 1.800.463.3339

United States Department of the Interior
 Bureau of Land Management
 LANDS/RECREATION & PLANNING
 ONE N CENTRAL AVE
 PHOENIX, AZ 85004 -2203
 Phone: 602-417-9200

Receipt

No: 2625761

Transaction #: 2706177	
Date of Transaction: 08/08/2012	
CUSTOMER:	
DUELL & CO INC 249 N BRAND BLVD # 499 GLENDALE, CA 91203-2609 US	

LINE #	QTY	DESCRIPTION	REMARKS	UNIT PRICE	TOTAL
1	1.00	LOCATABLE MINERALS / MINING CLAIMS-NOT NEW-UNADJUD, ONE AUTH NO. ONLY / MINING CLAIM MONEY RECEIVED CASES: AMC356539/\$2520.00	MAINT (18) 2013	- n/a -	2520.00
TOTAL:					\$2,520.00

PAYMENT INFORMATION			
NOTE: Items will appear on credit card statement as "Bureau of Land Mgmt CO".			
1	AMOUNT:	2520.00	POSTMARKED: N/A
	TYPE:	CREDIT CARD	RECEIVED: 08/08/2012
	NAME:	DUELL & CO INC 249 N BRAND BLVD # 499 GLENDALE CA 91203-2609 US	
	CARD NO:	XXXXXXXXXXXX3003	AUTH CODE: 149136
	NAME ON CARD:	GARY MIECKE	
	EXPIRES:	07/2015	
	SIGNATURE:		

REMARKS

This receipt was generated by the automated BLM Collections and Billing System and is a paper representation of a portion of the official electronic record contained therein.

Amc 364072
 Amc 394416
 Amc 367840
 Amc 367062
 Amc 356525

MAINTENANCE FEE PAYMENT

Claimant Name: DUELL & CO. INC
 Address: 249 N. BRAND BLVD. #499 ✓
 City: LOS ANGELES State: CA Zip: 91203
 Telephone: (213) 383-2573
 E-mail address: _____
 Signature: [Signature]

Check here if this is a change of address.

RECEIVED
 PHOENIX, ARIZONA
 2011 AUG 17 P 1:15
 BLM Date Stamp

LINE NO.	AMC NUMBER	CLAIM/SITE NAME	COUNTY RECORDER DATA (If available)	TWP	RNG	SEC
1	364072	DUELL & CO., INC.				
2	394416	" " "				
3	367840	" " "				
4	367062	" " "				
5	356525	" " "				
6						
7						
8						
9						
10						

List additional claims on Form MCF114.

Bureau of Land Management
 Arizona State Office
 www.blm.gov/az/

No. of Claims: 5 x \$140 = 700.00
 Check No: 10 Init. SL
 Receipt No.: 2408889
 For BLM Use Only

Form: MCF112
 Revised July 2009

This form is available from the Arizona Department of Mines and Mineral Resources and may be reproduced.

ENTERED INTO COMPUTER

AUG 25 2011 AT

United States Department of the Interior
Bureau of Land Management
 LANDS/RECREATION & PLANNING
 ONE N CENTRAL AVE
 PHOENIX, AZ 85004 -2203
 Phone: 602-417-9200

Receipt

No: 2408889

Transaction #: 2484199	
Date of Transaction: 08/18/2011	
CUSTOMER:	
	DUELL & CO INC 249 N BRAND BLVD # \$499 GLENDALE, CA 91203-2609 US

LINE #	QTY	DESCRIPTION	REMARKS	UNIT PRICE	TOTAL
1	1.00	LOCATABLE MINERALS / MINING CLAIMS-NOT NEW-UNADJUD, ONE AUTH NO. ONLY / MINING CLAIM MONEY RECEIVED CASES: AMC364072/\$700.00	MAINT (5) 2012	- n/a -	700.00
TOTAL:					\$700.00

PAYMENT INFORMATION			
NOTE: Items will appear on credit card statement as "Bureau of Land Mgmt CO".			
1	AMOUNT:	700.00	POSTMARKED: N/A
	TYPE:	CREDIT CARD	RECEIVED: 08/18/2011
	NAME:	DUELL & CO INC 249 N BRAND BLVD # \$499 GLENDALE CA 91203-2609 US	
	CARD NO:	XXXXXXXXXXXX2005	AUTH CODE: 164612
	NAME ON CARD:	GARYMIECKE	
	EXPIRES:	07/2015	
	SIGNATURE:		

REMARKS

This receipt was generated by the automated BLM Collections and Billing System and is a paper representation of a portion of the official electronic record contained therein.

AMC 367840
AMC 367062
AMC 356525
AMC 364072
AMC 394416

MAINTENANCE FEE PAYMENT

Claimant Name: NATURE'S BEAUTY LN.
Address: 3010 WILSHIRE BLVD. #614
City: LOS ANGELES State: CA Zip: 90010
Telephone: 213)383-2573 FAX: 213)386-9370
E-mail address: NATURESBEAUTY72@AOL.COM
Signature: [Signature]

Check here if this is a change of address.

RECEIVED
BLM ARIZONA STATE OFFICE
PHOENIX, ARIZONA
2010 AUG 13 A 9:16
BLM
Date
Stamp

LINE NO	AMC NUMBER	CLAIM/SITE NAME	COUNTY RECORDER DATA (If available)	TWP	RNG	SEC
1	367840	DUELL & CO., INC				
2	367062	DUELL & CO., INC				
3	356539	DUELL & CO., INC				
4	364072	DUELL & CO. INC				
5	394416	DUELL & CO. INC				
6						
7			ENTERED INTO COMPUTER			
8			AUG 20 2010			
9						
10						

List additional claims on Form MCF114.

No. of Claims: 5 x ¹⁴⁰ \$125 = \$700.00
Check No: CcCs Init. DA
Receipt No.: 2190595
For BLM Use Only

Bureau of Land Management
Arizona State Office
www.az.blm.gov

Form: MCF112
Revised July 2005

This form is available from the Arizona Department of Mines and Mineral Resources and may be reproduced.

**United States Department of the Interior
Bureau of Land Management
LANDS/RECREATION & PLANNING
ONE N CENTRAL AVE
PHOENIX, AZ 85004 -2203
Phone:**

Receipt

No: 2190595

Transaction #: 2260328		ENTERED INTO COMPUTER	
Date of Transaction: 08/13/2010		AUG 20 2010	
CUSTOMER:	NATURE'S BEAUTY UNLIMITED LTD 3010 WILSHIRE BLVD SUITE 326 LOS ANGELES, CA 90010-1103 US	AUG 20 2010	

LINE #	QTY	DESCRIPTION	REMARKS	UNIT PRICE	TOTAL
1	1.00	LOCATABLE MINERALS / MINING CLAIMS- NOT NEW-UNADJUD, ONE AUTH NO. ONLY / MINING CLAIM MONEY RECEIVED CASES: AMC367840/\$700.00	MAINT FEE PYMNT (5) 2011	- n/a -	700.00 ✓
TOTAL:					\$700.00

PAYMENT INFORMATION			
NOTE: Items will appear on credit card statement as "Bureau of Land Mgmt CO".			
1	AMOUNT:	700.00	POSTMARKED: N/A
	TYPE:	CREDIT CARD	RECEIVED: 08/13/2010
	NAME:	NATURE'S BEAUTY UNLIMITED LTD 3010 WILSHIRE BLVD SUITE 326 LOS ANGELES CA 90010-1103 US	
	CARD NO:	XXXXXXXXXXXX2005	AUTH CODE: 144407
	NAME ON CARD:	GARY MIECKE	
	EXPIRES:	07/2011	
	SIGNATURE:		

REMARKS

This receipt was generated by the automated BLM Collections and Billing System and is a paper representation of a portion of the official electronic record contained therein.

AMC 362642
364072
367062
356525
367840

MAINTENANCE FEE PAYMENT

Claimant Name: NATURE'S BEAUTY UNLIMITED
Address: 3010 WILSHIRE BLVD., #326
City: LOS ANGELES State: CA Zip: 90010
Telephone: 213) 383-2573
E-mail address: NATURES BEAUTY 72 @AOL.COM
Signature: [Signature]

Check here if this is a change of address.

RECEIVED
B.L.M. AZ STATE OFFICE
2008 AUG 11 A.D.
PHOENIX, ARIZONA
BLM
Date
Stamp

TRACK	LINE NO.	AMC NUMBER	CLAIM/SITE NAME	COUNTY RECORDER DATA (if available)	TWP	RNG	SEC
#1	1	362642	NATURE'S BEAUTY				
#2	2	362643	" "				
#3	3	362644	" "				
#4	4	362645	" "				
#5	5	362646	" "				
#6	6	362647	" "				
#7	7	362648	" "				
#8	8	362649	" "				
#9	9	362650	" "				
#10	10	^{N/A} 362651	" "	paid for on R# 1760460			

List additional claims on Form MCF114.

Bureau of Land Management
Arizona State Office
www.az.blm.gov

ENTERED INTO COMPUTER
SEP 04 2008 PB

No. of Claims: 09 x \$125 = 1,125.
Check No: CC ^{SC} Init. SC
Receipt No.: 1751678
For BLM Use Only

Form: MCF112
Revised July 2005

07/30/2008 01:27 6024179314

PUBLICROOM

PAGE 02/10

MAINTENANCE FEE PAYMENT

Claimant Name: NATURE'S BEAUTY UNLIMITED
 Address: 3010 WILSHIRE BLVD. #326
 City: LOS ANGELES State: CA Zip: 90010
 Telephone: (213) 363-2573
 E-mail address: NATURESBEAUTY72@AOL.COM
 Signature: *[Signature]*

Check here if this is a change of address.

BLM Date Stamp	PHOENIX, ARIZONA	2008	AUG 11	A 10:03
		RECEIVED AZ STATE OFFICE		

TRACK	LINE NO.	AMC NUMBER	CLAIM/SITE NAME	COUNTY RECORDER DATA (if available)	TWP	RNG	SEC
# 11	1	362652	NATURE'S BEAUTY				
# 12	2	362653	" "				
# 13	3	364072	" "				
# 14	4	362655	" "				
# 15	5	367062	" "				
# 15	6	356539	" "				
# 15	7	367840	" "				
	8						
	9						
	10						

List additional claims on Form MCF114.

Bureau of Land Management
 Arizona State Office
www.az.blm.gov

No. of Claims:	<u>07</u>	x \$125 =	<u>875.</u>
Check No:	<u>00</u>	Init.	<u>SC</u>
Receipt No.:	<u>1751678</u>		
For BLM Use Only			

Form: MCF112
 Revised July 2005

United States Department of the Interior
Bureau of Land Management
 BUSINESS & SUPPORT SVCS DIV
 ONE N CENTRAL AVE SUITE 800
 PHOENIX, AZ 85004 -4427
 Phone: (602) 417-9200

Receipt

No:

1751678

Transaction #: 1808954	ENTERED INTO COMPUTER
Date of Transaction: 07/31/2008	
CUSTOMER:	GARY MIECKE NATURE'S BEAUTY UNLIMITED LTD 3010 WILSHIRE BLVD #326 LOS ANGELES, CA 90010

SEP 04 2008 PB & VERIFIED

LINE #	QTY	DESCRIPTION	REMARKS	UNIT PRICE	TOTAL
1	1.00	LOCATABLE MINERALS / MINING CLAIMS-NOT NEW-UNADJUD, ONE AUTH NO. ONLY / MINING CLAIM MONEY RECEIVED (455) CASES: AMC362652/\$2000.00	MAINT 2009 16 16 SC	- n/a -	2000.00
TOTAL:					\$2,000.00

PAYMENT INFORMATION			
NOTE: Items will appear on credit card statement as "Bureau of Land Mgmt CO".			
1	AMOUNT:	\$2,000.00	POSTMARKED: N/A
	TYPE:	CREDIT CARD	RECEIVED: 07/31/2008
	NAME:	NATURE MIECKE, GARY 3010 WILSHIRE BLVD #326 LOS ANGELES CA 90010	
	CARD NO:	XXXXXXXXXXXX2005	AUTH CODE: 115682
	NAME ON CARD:	GARY G MIECKE	
	EXPIRES:	07/31/2011	
	SIGNATURE:		

REMARKS

This receipt was generated by the automated BLM Collections and Billing System and is a paper representation of a portion of the official electronic record contained therein.

ENTERED INTO COMPUTER

SEP 04 2008 10 49 AM

Amc 362642
356525
367062

MAINTENANCE FEE PAYMENT

Claimant Name: NATURE'S BEAUTY UNLIMITED, LTD.
Address: 3010 WILSHIRE BLVD. #614
City: LOS ANGELES State: CA Zip 90010
Telephone: 562-695-1841/213-949-4279
E-mail address: _____

Signature: [Signature]

Check here if this is a change of address.

RECEIVED
BLM, AZ STATE OFFICE
2007 AUG 29 P 3: 27
PHOENIX, ARIZONA
BLM
Date
Stamp

LINE NO.	AMC NUMBER	CLAIM/SITE NAME	COUNTY RECORDER DATA (If available)	TWP	RNG	SEC
1	362642	NATURE'S BEAUTY				
2	362643	NATURE'S BEAUTY				
3	362644	" "				
4	362645	" "				
5	362646	" "				
6	362647	" "				
7	362648	" "				
8	362649	" "				
9	362650	" "				
10						

List additional claims on Form MCF114.

Bureau of Land Management
Arizona State Office
www.az.blm.gov

No. of Claims: 9 x \$125 = 1,125.00
Check No: CC Init. SC
Receipt No. 1556989
For BLM Use Only

Form: MCF112
Revised July 2005

This form is available from the Arizona Department of Mines and Mineral Resources and may be reproduced.

Refund for Amc 356540
authorized 11/27/07.
Claim is closed. AB

ENTERED INTO COMPUTER
9/21/07 AB

MAINTENANCE FEE PAYMENT

Claimant Name: NATURE'S BEAUTY UNLIMITED, LTD.

Address: 3010 WILSHIRE BLVD. #614

City: Los ANGELES State: CA Zip 90010

Telephone: 562-695-1841/213-949-4279

E-mail address: _____

Signature: [Signature]

Check here if this is a change of address.

RECEIVED
 BLM ARIZONA STATE OFFICE
 2007 AUG 29 P 3:27
 PHOENIX, ARIZONA
 BLM
 Date
 Stamp

LINE NO.	AMC NUMBER	CLAIM/SITE NAME	COUNTY RECORDER DATA (if available)	TWP	RNG	SEC
11	1	362652 NATURE'S BEAUTY				
12	2	362653 NATURE'S BEAUTY				
	3					
14	4	362655 NATURE'S BEAUTY				
15	5	356539 " "				
15	6	367062 " "				
Closed 16	7	356540 " "				
	8					
	9					
	10					

List additional claims on Form MCF114.

Bureau of Land Management
Arizona State Office
www.az.blm.gov

No. of Claims: 6 x \$125 = 750⁰⁰
 Check No.: CC Init. SC
 Receipt No.: 1556989
 For BLM Use Only

Form: MCF112
Revised July 2005

This form is available from the Arizona Department of Mines and Mineral Resources and may be reproduced.

6/50

United States Department of the Interior

Bureau of Land Management
 BUSINESS & SUPPORT SVCS DIV
 ONE N CENTRAL AVE SUITE 800
 PHOENIX, AZ 85004 -4427
 Phone: (602) 417-9200

Receipt

No: 1556989

Transaction #: 1608615	
Date of Transaction: 08/29/2007	
CUSTOMER:	GARY MIECKE NATURES BEAUTY UNLIMITED LTD 3010 WILSHIRE BLVD #614 LOS ANGELES, CA 90010

LINE #	QTY	DESCRIPTION	REMARKS	UNIT PRICE	TOTAL
1	1.00	LOCATABLE MINERALS / MINING CLAIMS-NOT NEW-UNADJUD, ONE AUTH NO. ONLY / MINING CLAIM MONEY RECEIVED (455) CASES: AMC362642/\$1875.00	MAINT 2008 (15)	- n/a -	1875.00
TOTAL:					\$1,875.00

PAYMENT INFORMATION				
NOTE: Items will appear on credit card statement as "Bureau of Land Management".				
1	AMOUNT:	\$1,875.00	POSTMARKED:	N/A
	TYPE:	CREDIT CARD	RECEIVED:	08/29/2007
	NAME:	NATURES BEAUTY UNLIMITED LTD MIECKE, GARY 3010 WILSHIRE BLVD #614 LOS ANGELES CA 90010		
	CARD NO:	XXXXXXXXXXXX2005	AUTH CODE:	174576
	NAME ON CARD:	GARY MIECKE		
	EXPIRES:	07/31/2011		
	SIGNATURE:			

REMARKS

This receipt was generated by the automated BLM Collections and Billing System and is a paper representation of a portion of the official electronic record contained therein.

*#125 refund authorized 11/27/07. avs
 claim closed*



Amy
Bunda/AZSO/AZ/BLM/DOI
11/27/2007 04:08 PM

To Sirita K Benally/AZSO/AZ/BLM/DOI@BLM
cc
bcc
Subject Refund 2 credit card payments - nature's beauty

Hi Sirita,

Can you refund the following credit card payments please. Both were paid for by Gary Miecek on the same card.

Receipt # 1558782 \$250 for maintenance fees on AMC364072 (this one was listed and paid for twice) and AMC362654 (claim closed)

Receipt # 1556989 \$125 for 2008 maintenance fee for AMC356540 which is closed.

Thanks,

Amy

Amy Bunda
Land Law Examiner
ASO Lands and Minerals Adjudication
602-417-9334
Amy_Bunda@BLM.gov

United States Department of the Interior
Bureau of Land Management
 BUSINESS & SUPPORT SVCS DIV
 ONE N CENTRAL AVE
 PHOENIX, AZ 85004 -2203
 Phone: (602) 417-9200

Receipt

No: 1332325

Transaction #: 1377370	
Date of Transaction: 08/11/2006	
CUSTOMER:	ARTHUR ROY NATURE'S BEAUTY UNLIMITED LTD 5025 N CENTRAL #414 PHOENIX, AZ 85012
	AMC 362642 AMC 356525 AMC 367062 AMC 367840

LINE #	QTY	DESCRIPTION	REMARKS	UNIT PRICE	TOTAL
1	1.00	LOCATABLE MINERALS / MINING CLAIMS-NOT NEW-UNADJUD, ONE AUTH NO. ONLY / MINING CLAIM MONEY RECEIVED (455) CASES: AMC356539/\$2000.00	MAINT 2007 (16)	- n/a -	2000.00
TOTAL:					\$2,000.00

PAYMENT INFORMATION			
NOTE: Items will appear on credit card statement as "Bureau of Land Management".			
1	AMOUNT:	\$2,000.00	POSTMARKED: N/A
	TYPE:	CREDIT CARD	RECEIVED: 08/11/2006
	NAME:	NATURE'S BEAUTY UNLIMITED LTD ROY, ARTHUR 5025 N CENTRAL #414 PHOENIX AZ 85012	
	CARD NO:	XXXXXXXXXXXX2005	AUTH CODE: 137527
	NAME ON CARD:	GARY G MIECKE	
	EXPIRES:	07/31/2007	
	SIGNATURE:		

REMARKS

This receipt was generated by the automated BLM Collections and Billing System and is a paper representation of a portion of the official electronic record contained therein.

RE 8/16/06

MAINTENANCE FEE PAYMENT

Claimant Name: NATURE'S BEAUTY UNLIMITED LTD.

Address: 5025 N. CENTRAL #414

City: PHOENIX State: AZ Zip: 85012

Telephone: 562-695-1841

E-mail address: _____

Signature: [Signature]

Check here if this is a change of address.

RECEIVED
 BLM ARIZONA STATE OFFICE
 2006 AUG 11 A 10:04
 PHOENIX, ARIZONA
 BLM Date Stamp

LINE NO.	AMC NUMBER	CLAIM/SITE NAME	COUNTY RECORDER DATA (If available)	TWP	RNG	SEC
1	356539	⁴⁰ NATURE'S BEAUTY				
2	362642	" "				
3	362643	" "				
4	362644	" "				
5	362645	" "				
6	362646	" "				
7	362647	" "				
8	362648	" "				
9	362649	⁵⁰ " "				
10	367062	" "				

List additional claims on Form MCF114.

No. of Claims: 10 x \$125 = 1250⁰⁰
 Check No: CC Init. SC
 Receipt No.: 1332325
 For BLM Use Only

Bureau of Land Management
 Arizona State Office
www.az.blm.gov

Form: MCF112
 Revised July 2005

This form is available from the **Arizona Department of Mines and Mineral Resources** and may be reproduced.

RE 8/16/06

10/SC

MAINTENANCE FEE PAYMENT

Claimant Name: NATURE'S BEAUTY UNLIMITED LTD.

Address: 5025 N. CENTRAL #414

City: PHOENIX State: AZ Zip: 85012

Telephone: 562-695-1841

E-mail address: _____

Signature: [Signature]

Check here if this is a change of address.

RECEIVED
 B.L.M. AZ STATE OFFICE
 2008 AUG 11 AM 10:04
 PHOENIX, ARIZONA
 BLM
 Date
 Stamp

LINE NO.	AMC NUMBER	CLAIM/SITE NAME	COUNTY RECORDER DATA (If available)	TWP	RNG	SEC
1	369914 356540	NATURE'S BEAUTY	Arthur Roy requested to pay Amc 369914 because 356540 is attached to it.			
2	362650	" "				
3	362652	" "				
4	362653	" "				
5	362655	" "				
6	367840	" "				
7						
8						
9						
10						

List additional claims on Form MCF114.

No. of Claims: 6 x \$125 = 750.00
 Check No: 100 Init. SC
 Receipt No.: 1332325
 For BLM Use Only

Bureau of Land Management
 Arizona State Office
www.az.blm.gov

Form: MCF112
 Revised July 2005

This form is available from the Arizona Department of Mines and Mineral Resources and may be reproduced.

RE 8/16/08

6/SC

October 20, 2004


Amc 356525

Thomas Smith,

BLM received your maintenance fee of \$100 for AMC 356527 on August 31, 2004. However, this mining claim was declared null & void and closed on June 26, 2003. Therefore, we cannot accept the maintenance fee payment. A refund for \$100 will be authorized. Please allow four to six weeks to receive your refund.

A copy of your maintenance fee note is enclosed.

If you have any questions, please contact me at 602-417-9334.


Amy Bunda
Land Law Examiner

356525

sc

Dear Sir;

Aug 30, 2004

Enclosed please find the maintenance fee
for \$100.00 (One Hundred Dollars) for AMC 356527/
NATURES BEAUTY NO. 3

Respectfully Yours

Thomas T Smith

ARIZONA
STATE OFFICE
PHOENIX, ARIZONA

2004 AUG 31 A 10:10

RECEIVED
BUREAU OF
LAND MANAGEMENT

United States Department of the Interior
Bureau of Land Management
 BUSINESS & SUPPORT SVCS DIV
 222 N CENTRAL AVE
 PHOENIX, AZ 85004 -2203
 Phone: (602) 417-9200

Receipt	
No:	947975

Transaction #: 982452
Date of Transaction: 09/08/2004

CUSTOMER:	THOMAS T SMITH 18 DOVE LN YERINGTON,NV 89447
------------------	--

LINE #	QTY	DESCRIPTION	REMARKS	UNIT PRICE	TOTAL
1	1.00	LOCATABLE MINERALS / MINING CLAIMS-NOT NEW-UNADJUD,ONE AUTH NO. ONLY / MINING CLAIM MONEY RECEIVED (455) CASES: AMC356527/\$100.00	MAINT 2005 - 1	- n/a -	100.00
TOTAL:					\$100.00

PAYMENT INFORMATION			
1	AMOUNT:	\$100.00	POSTMARKED: 08/30/2004
	TYPE:	CHECK	RECEIVED: 08/31/2004
	CHECK NO:	08-181533012	
	NAME:	SMITH, THOMAS T 18 DOVE LN YERINGTON NV 89447	

REMARKS

This receipt was generated by the automated BLM Collections and Billing System and is a paper representation of a portion of the official electronic record contained therein.

*Refund of \$100 authorized 10/22/04. AB
 Claim closed.*

Authorized Date10/21/2004

Instructions toREFUND \$100 TO THOMAS SMITH 2005 MAINT FEE PAID CLAIM AMC

Accounts356527 CLOSED AB

Login ID2393

Entry Date10/21/2004

Total Amount\$100.00

Receipt# 947975

**United States Department of the Interior
Bureau of Land Management**

BUSINESS & SUPPORT SVCS DIV
222 N CENTRAL AVE
PHOENIX, AZ 85004 -2203
Phone: (602) 417-9200

Receipt	
No:	1139722

Transaction #: 1178946	AMC 362642
Date of Transaction: 08/29/2005	AMC 364072
CUSTOMER: ALBERT MARTIN 1616 W ROSEMONTE DR PHOENIX, AZ 85027	AMC 356525

LINE #	QTY	DESCRIPTION	REMARKS	UNIT PRICE	TOTAL
1	1.00	LOCATABLE MINERALS / MINING CLAIMS-NOT NEW-UNADJUD, ONE AUTH NO. ONLY / MINING CLAIM MONEY RECEIVED (455) CASES: AMC364072/\$2000.00	MAINT 2006 - 16	- n/a -	2000.00
TOTAL:					\$2,000.00

PAYMENT INFORMATION			
1	AMOUNT:	\$2,000.00	POSTMARKED: N/A
	TYPE:	CASH	RECEIVED: 08/29/2005
	NAME:	MARTIN, ALBERT 1616 W ROSEMONTE DR PHOENIX AZ 85027	

REMARKS

This receipt was generated by the automated BLM Collections and Billing System and is a paper representation of a portion of the official electronic record contained therein.

ENTERED IN COMPUTER

RE 9/9/05

MAINTENANCE FEE PAYMENT

Claimant Name: Alexander Hamilton Financial
 Address: 12820 Willow Centre Dr., corp.
 City: Houston State: TX Zip: 77066 Suite E
 Telephone: (832) 484-1111
 E-mail address: _____
 Signature: [Handwritten Signature] Agent

Check here if this is a change of address.

RECEIVED
 B.L.M. AZ STATE OFFICE
 2005 AUG 29 A 10: 20
 PHOENIX, ARIZONA
 BLM
 Date
 Stamp

LINE NO.	AMC NUMBER	CLAIM/SITE NAME	COUNTY RECORDER DATA (If available)	TWP	RNG	SEC
1	<u>362654</u>	Alexander Hamilton	BK4294, PG47	12N	1E	14/23
2	<u>and/or</u>	#13				
3	<u>364072</u>					
4	<u>[Handwritten]</u>					
5						
6						
7						
8						
9						
10						

List additional claims on Form MCF114.

Bureau of Land Management
 Arizona State Office
www.az.blm.gov

No. of Claims: 1 x \$125 = \$125.00
 Check No: cash Init. EG
 Receipt No.: _____
 For BLM Use Only

Form: MCF112
 Revised July 2005

This form is available from the Arizona Department of Mines and Mineral Resources and may be reproduced.

ENTERED BY [Handwritten]

RE 9/9/05

MAINTENANCE FEE PAYMENT

Claimant Name: 50MM Funding Company, LLC.

Address: 554 Poinciana Dr.

City: Sarasota State: FL Zip: 34243

Telephone: (941) 355-0369

E-mail address: _____

Signature: Albert B. Martin Agent

Check here if this is a change of address.

RECEIVED
 B.L.M. AZ STATE OFFICE
 2005 AUG 29 A 10: 17
 PHOENIX, ARIZONA
 BLM
 Date
 Stamp

LINE NO.	AMC NUMBER	CLAIM/SITE NAME	COUNTY RECORDER DATA (If available)	TWP	RNG	SEC
1	362653	50MM Funding #12	BK4234, PG872	12N	1E	14/23
2	362655	50MM Funding #14	BK4234, PG873	12N	1E	14/23
3	356540	50MM Funding #16	BK4234, PG340	12N	1E	14/23
4						
5						
6						
7						
8						
9						
10						

List additional claims on Form MCF114.

**Bureau of Land Management
 Arizona State Office
www.az.blm.gov**

No. of Claims: 3 x \$125 = \$375.00
 Check No: Cash Init. EM
 Receipt No.: _____
For BLM Use Only

Form: MCF112
 Revised July 2005

This form is available from the **Arizona Department of Mines and Mineral Resources** and may be reproduced.

ENTERED IN COMPUTER
 RE 9/9/05

MAINTENANCE FEE PAYMENT

Claimant Name: Glenn Bly Liberty Mining, LLC.

Address: 1217 Bay Dr.

City: Brandenton State: FL Zip: 34207

Telephone: (941) 356-8700

E-mail address: _____

Signature: *Glenn Bly* Agent

Check here if this is a change of address.

RECEIVED
 B.L.M. AZ STATE OFFICE
 2005 AUG 29 A 10: 17
 PHOENIX, ARIZONA
 BLM
 Date
 Stamp

LINE NO.	AMC NUMBER	CLAIM/SITE NAME	COUNTY RECORDER DATA (If available)	TWP	RNG	SEC
1	362651	Glenn Bly #10	BK4234, PG871	12N	1E	14/28
2						
3						
4						
5						
6						
7						
8						
9						
10						

List additional claims on Form MCF114.

Bureau of Land Management
Arizona State Office
www.az.blm.gov

No. of Claims: 1 x \$125 = \$125.00
 Check No: Cash Init.
 Receipt No.: _____
For BLM Use Only

Form: MCF112
 Revised July 2005

This form is available from the **Arizona Department of Mines and Mineral Resources** and may be reproduced.

RE 9/9/05

MAINTENANCE FEE PAYMENT

Claimant Name: Hands Corporation

Address: 10025 SW 85th St. #12

City: Portland State: OR Zip: 97223

Telephone: (503) 380-3810

E-mail address: _____

Signature: Albert B. Austin Agent

Check here if this is a change of address.

RECEIVED
 B.L.M. AZ STATE OFFICE
 2005 AUG 29 A 10: 17
 PHOENIX, ARIZONA
 BLM
 Date
 Stamp

LINE NO.	AMC NUMBER	CLAIM/SITE NAME	COUNTY RECORDER DATA (If available)	TWP	RNG	SEC
1	362652	Hands Corp #11	BK4221, PG4	12N	1E	14/23
2						
3						
4						
5						
6						
7						
8						
9						
10						

List additional claims on Form MCF114.

No. of Claims: 1 x \$125 = \$125.00
 Check No: Cash Init. RE
 Receipt No.: _____
 For BLM Use Only

Bureau of Land Management
Arizona State Office
www.az.blm.gov

Form: MCF112
 Revised July 2005

This form is available from the Arizona Department of Mines and Mineral Resources and may be reproduced.

ENTERED BY: _____
 9/9/05 RE

MAINTENANCE FEE PAYMENT

Claimant Name: Nature's Beauty Unlimited, LTD.

Address: 1816 W. Rosemont Dr.

City: Phoenix State: AZ Zip: 85027

Telephone: (623) 434-0091

E-mail address: _____

Signature: Albert B. Martin Agent

Check here if this is a change of address.

RECEIVED
 B.L.M. AZ STATE OFFICE
 PHOENIX, ARIZONA
 2005 AUG 29 A 10:17
 BLM
 Date
 Stamp

LINE NO.	AMC NUMBER	CLAIM/SITE NAME	COUNTY RECORDER DATA (If available)	TWP	RNG	SEC
1	356539	Nature's Beauty #15	BK3956, PG488	12N	1E	14/23
2						
3						
4						
5						
6						
7						
8						
9						
10						

List additional claims on Form MCF114.

Bureau of Land Management
Arizona State Office
www.az.blm.gov

No. of Claims: 1 x \$125 = \$125.00
 Check No: Cash Init. AK
 Receipt No.: _____
For BLM Use Only

Form: MCF112
 Revised July 2005

This form is available from the Arizona Department of Mines and Mineral Resources and may be reproduced.

ENTERED IN BOOK OVER

RE 9/9/05

MAINTENANCE FEE PAYMENT

Claimant Name: Nature's Beauty Unlimited, Ltd.

Address: 1616 W. Rosemont Dr.

City: Phoenix State: AZ Zip: 85027

Telephone: (623) 434-0091

E-mail address: _____

Signature: Albert B. Watson Agent

Check here if this is a change of address.

RECEIVED
 B.L.M. AZ STATE OFFICE
 2005 AUG 29 A 10:17
 PHOENIX, ARIZONA
 BLM
 Date
 Stamp

LINE NO.	AMC NUMBER	CLAIM/SITE NAME	COUNTY RECORDER DATA (If available)	TWP	RNG	SEC
1	362642	Nature's Beauty #1	BK4189, PG574	12N	1E	14/23
2	362643	Nature's Beauty #2	BK4189, PG575	12N	1E	14/23
3	362644	Nature's Beauty #3	BK4189, PG576	12N	1E	14/23
4	362645	Nature's Beauty #4	BK4189, PG577	12N	1E	14/23
5	362646	Nature's Beauty #5	BK4189, PG578	12N	1E	14/23
6	362647	Nature's Beauty #6	BK4189, PG579	12N	1E	14/23
7	362648	Nature's Beauty #7	BK4189, PG580	12N	1E	14/23
8	362649	Nature's Beauty #8	BK4189, PG581	12N	1E	14/23
9	362650	Nature's Beauty #9	BK4189, PG582	12N	1E	14/23
10						

List additional claims on Form MCF114.

No. of Claims: 9 x \$125 = \$1125.00
 Check No: Cash Init. EC
 Receipt No.: _____
 For BLM Use Only

Bureau of Land Management
 Arizona State Office
www.az.blm.gov

Form: MCF112
 Revised July 2005

This form is available from the Arizona Department of Mines and Mineral Resources and may be reproduced.

ENTERED IN COMPUTER

RE 9/9/05

AMC 356525

United States Department of the Interior
Bureau of Land Management
 BUSINESS & SUPPORT SVCS DIV
 222 N CENTRAL AVE
 PHOENIX, AZ 85004 -2203
 Phone: (602) 417-9200

Receipt

No: 1138751

Transaction #: 1177921	
Date of Transaction: 08/26/2005	
CUSTOMER:	THOMAS T SMITH 18 DOVE LN YERINGTON, NV 89447

LINE #	QTY	DESCRIPTION	REMARKS	UNIT PRICE	TOTAL
1	1.00	LOCATABLE MINERALS / MINING CLAIMS- NOT NEW-UNADJUD, ONE AUTH NO. ONLY / MINING CLAIM MONEY RECEIVED (455) CASES: AMC356527/\$100.00	MAINT 2006 (1)	- n/a -	100.00
TOTAL:					\$100.00

PAYMENT INFORMATION			
1	AMOUNT:	\$100.00	POSTMARKED: 08/23/2005
	TYPE:	CHECK	RECEIVED: 08/25/2005
	CHECK NO:	08-347790220	
	NAME:	SMITH, THOMAS T 18 DOVE LN YERINGTON NV 89447	

REMARKS

This receipt was generated by the automated BLM Collections and Billing System and is a paper representation of a portion of the official electronic record contained therein.

\$100 Refunded
AMC 356527 closed

Not processed - Refund authorized. QB

United States Department of the Interior
 Bureau of Land Management
 BUSINESS & SUPPORT SVCS DIV
 222 N CENTRAL AVE
 PHOENIX, AZ 85004 -2203
 Phone: (602) 417-9200

Receipt

No: 814968

Transaction #: 846095
 Date of Transaction: 01/23/2004

CUSTOMER: THOMAS T SMITH
 18 DOVE LN
 YERINGTON, NV 89447

LINE #	QTY	DESCRIPTION	REMARKS	UNIT PRICE	TOTAL
1	1.00	LOCATABLE MINERALS / MINING CLAIMS-NOT NEW-UNADJUD, ONE AUTH NO. ONLY / MINING CLAIM MONEY RECEIVED (455) CASES: AMC356527/\$5.00	TRF (1)	- n/a -	5.00
TOTAL:					\$5.00

PAYMENT INFORMATION

1 AMOUNT: \$5.00 POSTMARKED: N/A
 TYPE: CHECK RECEIVED: 01/23/2004
 CHECK NO: 031006403
 NAME: SMITH, THOMAS T
 18 DOVE LN
 YERINGTON NV 89447

REMARKS

This receipt was generated by the automated BLM Collections and Billing System and is a paper representation of a portion of the official electronic record contained therein.

maintenance fee for above claim

RECEIVED
 BUREAU OF
 LAND MANAGEMENT
 2005 AUG 25 P 12:17
 ARIZONA
 STATE OFFICE
 PHOENIX, ARIZONA

Authorized Date 11/08/2005

Instructions to Accounts AZ BLM REFUND \$100 TO THOMAS T. SMITH FOR MAINTENANCE FEE
PAYMENT ON CLOSED MINNG CLAIM AMC356527 RECEIPT #1138751 AB

Login ID 2393

Entry Date 11/08/2005


Total Amount \$100.00

November 14, 2005

Thomas Smith,

BLM received your maintenance fee payment for one mining claim. This claim, AMC356527 is closed. Therefore, we cannot accept the maintenance fee payment. A refund for \$100 has been authorized. Please allow four to six weeks to receive your refund. (Please also note that maintenance fees have increased to \$125 per mining claim.)

If you have any questions, please contact me at 602-417-9334.



Amy Bunda
Land Law Examiner

AMC 356525

MAINTENANCE FEE PAYMENT

Mining Claim Maintenance Fee Payment of \$100 per claim or site is due on or before September 1, 2003 in lieu of assessment work for the upcoming assessment year beginning September 1 of the year noted above.

BUREAU OF LAND MANAGEMENT
ARIZONA STATE OFFICE
222 NORTH CENTRAL AVENUE
PHOENIX, AZ 85004
602-417-9200
www.az.blm.gov

FOR BLM USE ONLY	
NO. OF CLAIMS: <u>4</u>	X \$100 = \$ <u>400</u>
RECEIPT NO: _____	CHECK NO: <u>CASH</u>
INIT: <u>TR</u>	<u>10/5</u>

BLM SERIAL NUMBERS	NAME OF CLAIMS/SITES	COUNTY BOOK/DOCKET & PAGE OR FEE NUMBER
1. AMC 356817 <u>OK</u>	Natures Beauty	<u>356528</u>
2. AMC 356537	Natures Beauty	_____
3. AMC 356539	Natures Beauty	_____
4. AMC 356540	Natures Beauty	_____
5. AMC _____	_____	_____
6. AMC _____	_____	_____
7. AMC _____	_____	_____
8. AMC _____	_____	_____
9. AMC _____	_____	_____
10. AMC _____	_____	_____

List additional claims on the reverse side of this form.

CHECK HERE IF THIS IS A CHANGE OF ADDRESS

CLAIMANT'S NAME: Natures Beauty Limited Ltd. ^{AR}

ADDRESS: 1616 West Rosemont Drive
CITY: Phoenix STATE: AZ ZIP: 85027-5330
PHONE: (623) 434-0091

Signature: [Handwritten Signature]

To record with the County, one claimant or an agent must sign.

RECEIVED
B.L.M. AZ STATE OFFICE
2003 SEP - 2
PHOENIX, ARIZONA
BLM DATE STAMP
1:48

ENTERED IN COMPUTER
10/8/03 AMH

MAINTENANCE FEE PAYMENT

Mining Claim Maintenance Fee Payment of \$100 per claim or site is due on or before September 1, 2003 in lieu of assessment work for the upcoming assessment year beginning September 1 of the year noted above.

BUREAU OF LAND MANAGEMENT
ARIZONA STATE OFFICE
222 NORTH CENTRAL AVENUE
PHOENIX, AZ 85004
602-417-9200
www.az.blm.gov

FOR BLM USE ONLY	
NO. OF CLAIMS: <u>6</u>	X \$100 = \$ <u>600</u>
RECEIPT NO: _____	CHECK NO: <u>cash</u>
INIT: <u>RR</u>	<u>2005</u>

BLM SERIAL NUMBERS	NAME OF CLAIMS/SITES	COUNTY BOOK/DOCKET & PAGE OR FEE NUMBER
① AMC 356529	Roger Remy	_____
② AMC 356531	Roger Remy	_____
③ AMC 356532	Roger Remy	_____
④ AMC 356535	Roger Remy	_____
⑤ AMC 356536	Roger Remy	_____
6. AMC 356538	Roger Remy	_____
7. AMC _____	_____	_____
8. AMC _____	_____	_____
9. AMC _____	_____	_____
10. AMC _____	_____	_____

List additional claims on the reverse side of this form.

CHECK HERE IF THIS IS A CHANGE OF ADDRESS

CLAIMANT'S NAME: Roger Remy

ADDRESS: 6704 Welton Drive, NE

CITY: Albuquerque STATE: New Mexico ZIP: 87109

PHONE: 505-821-0357

Signature: [Handwritten Signature]

To record with the County, one claimant or an agent must sign.

RECEIVED BLM. AZ STATE OFFICE 2003 SEP - 2 P 1:48 PHOENIX, ARIZONA	BLM DATE STAMP
---	----------------

ENTERED IN COMPUTER

10/08/03 MN

MAINTENANCE FEE PAYMENT

Mining Claim Maintenance Fee Payment of \$100 per claim or site is due on or before September 1, 2003, in lieu of assessment work for the upcoming assessment year beginning September 1 of the year noted above.

BUREAU OF LAND MANAGEMENT
ARIZONA STATE OFFICE
222 NORTH CENTRAL AVENUE
PHOENIX, AZ 85004
602-417-9200
www.az.blm.gov

FOR BLM USE ONLY	
NO. OF CLAIMS: <u>4</u>	X \$100 = \$ <u>400</u>
RECEIPT NO: _____	CHECK NO: <u>cash</u>
INIT: <u>TR</u>	<u>3045</u>

BLM SERIAL NUMBERS	NAME OF CLAIMS/SITES	COUNTY	BOOK/DOCKET & PAGE OR FEE NUMBER
1. AMC 356528	Aerospace Consulting Corporation		
2. AMC 356533	Aerospace Consulting Corporation		
3. AMC 356534	Aerospace Consulting Corporation		
4. AMC 356603	Aerospace Consulting Corporation	✓	357603
5. AMC _____	_____	_____	_____
6. AMC _____	_____	_____	_____
7. AMC _____	_____	_____	_____
8. AMC _____	_____	_____	_____
9. AMC _____	_____	_____	_____
10. AMC _____	_____	_____	_____

List additional claims on the reverse side of this form.

CHECK HERE IF THIS IS A CHANGE OF ADDRESS

CLAIMANT'S NAME: Aerospace Consulting Corporation

ADDRESS: 2309 Renard Pl. SE, Suite 120

CITY: Albuquerque STATE: New Mexico ZIP: 87106

PHONE: 505-821-0357

Signature: Robert B. [unclear] agent

To record with the County, one claimant or an agent must sign.

RECEIVED
BLM AZ STATE OFFICE
PHOENIX, ARIZONA
2003 SEP -2 P 1:48
BLM DATE STAMP

ENTERED IN COMPUTER

10/08/03 RAH

MAINTENANCE FEE PAYMENT

Mining Claim Maintenance Fee Payment of \$100 per claim or site is due on or before September 1, 2003. In lieu of assessment work for the upcoming assessment year beginning September 1 of the year noted above.

BUREAU OF LAND MANAGEMENT
ARIZONA STATE OFFICE
222 NORTH CENTRAL AVENUE
PHOENIX, AZ 85004
602-417-9200
www.az.blm.gov

FOR BLM USE ONLY	
NO. OF CLAIMS: <u>3</u>	X \$100 = \$ <u>300</u>
RECEIPT NO: _____	CHECK NO: <u>CASH</u>
INIT: <u>TR</u>	<u>30 of 5</u>

BLM SERIAL NUMBERS	NAME OF CLAIMS/SITES	COUNTY BOOK/DOCKET & PAGE OR FEE NUMBER
① AMC 356525	Viastar Holdings, Inc. or David Dadon	_____
② AMC 356526	Viastar Holdings, Inc. or David Dadon	_____
③ AMC 356527	Viastar Holdings, Inc. or David Dadon	_____
4. AMC	_____	_____
5. AMC	_____	_____
6. AMC	_____	_____
7. AMC	_____	_____
8. AMC	_____	_____
9. AMC	_____	_____
10. AMC	_____	_____

List additional claims on the reverse side of this form.

CHECK HERE IF THIS IS A CHANGE OF ADDRESS

CLAIMANT'S NAME: Viastar Holdings, Inc. or David Dadon

ADDRESS: 10600 Wilshire Blvd., Suite 500

CITY: Los Angeles STATE: CA ZIP: 90024-4527

PHONE: (310) 475-7510

Signature: [Handwritten Signature] - agent

To record with the County, one claimant or an agent must sign.

RECEIVED BLM, AZ STATE OFFICE	2003 SEP -2 P 1:48
	PHOENIX, ARIZONA
BLM DATE STAMP	

ENTERED IN COMPUTER
10/08/03 MT

MAINTENANCE FEE PAYMENT

Mining Claim Maintenance Fee Payment of \$100 per claim or site is due on or before September 1, 2003, in lieu of assessment work for the upcoming assessment year beginning September 1 of the year noted above.

BUREAU OF LAND MANAGEMENT
ARIZONA STATE OFFICE
222 NORTH CENTRAL AVENUE
PHOENIX, AZ 85004
602-417-9200
www.az.blm.gov

FOR BLM USE ONLY	
NO. OF CLAIMS: <u>1</u>	X \$100 = \$ <u>100</u>
RECEIPT NO: _____	CHECK NO: <u>cash</u>
INIT: <u>TR</u>	

5/15

BLM SERIAL NUMBERS	NAME OF CLAIMS/SITES	COUNTY BOOK/DOCKET & PAGE OR FEE NUMBER
1. AMC 356530 ✓	MAINLAND INVESTMENTS	<u>ref</u>
2. AMC _____	_____	_____
3. AMC _____	_____	_____
4. AMC _____	_____	_____
5. AMC _____	_____	_____
6. AMC _____	_____	_____
7. AMC _____	_____	_____
8. AMC _____	_____	_____
9. AMC _____	_____	_____
10. AMC _____	_____	_____

List additional claims on the reverse side of this form.

CHECK HERE IF THIS IS A CHANGE OF ADDRESS

CLAIMANT'S NAME: MAINLAND INVESTMENTS

ADDRESS: 180 Boleyn Road

CITY: London STATE: United Kingdom ZIP: U79QJ

PHONE: _____

Signature: *Robert B. Robinson, agent*

To record with the County, one claimant or an agent must sign.

RECEIVED BLM, AZ STATE OFFICE PHOENIX, ARIZONA	2003 SEP - 2 P 1:08
	BLM DATE STAMP

ENTERED IN COMPUTER

10/08/03 mx

50 MM Funding Company, LLC

554 Poinciana Dr., Sarasota, Florida 34243 ~ 6305 - 39th. Avenue W., Bradenton, Florida 34209
Phone (941) 355-0369 / (800) 335-7514 ~ Fax (941) 360-1490

AMC 356525

CONFIDENTIAL

AUGUST 16, 2004

MEMORANDUM
VIA E-MAIL & GENERAL US MAIL DELIVERY

ATTENTION: MARY HYDE OR AMY BUNDA
BUREAU OF LAND MANAGEMENT
ARIZONA STATE OFFICE
222 NORTH CENTRAL AVENUE
PHOENIX, AZ 85004
602 417-9356 OR 602 417-9334

RE: PAYMENT OF MAINTENANCE FEE FOR TRACT #16 IN SECTION 23/14, TOWNSHIP 12 NORTH,
RANGE 1 EAST IN YAVAPAI COUNTY (MAYER, ARIZONA)

DEAR MARY AND AMY,

ENCLOSED PLEASE FIND OUR CHECK FOR \$125.00 FOR THE ABOVE REFERENCED CLAIM OWNED
BY OUR COMPANY.

IN ADDITION, WE ARE OF THE UNDERSTANDING FROM OUR GRANTOR THAT WE WILL BE CONVEYED
6 IN THE SAME SECTION 23.

PLEASE ADVISE ME OF THE CURRENT REGISTERED CLAIMANT OF # 6 FOR OUR RECORDS.

ANY QUESTIONS OR COMMENTS, I CAN BE REACHED AT THE ABOVE ADDRESS AND TELEPHONES,
OR CALL MY CELL 941 356-8700 ANYTIME.

THANK YOU,


MICHAEL QUILLAN

CC: J P LILJA
CHECK # 1001

RECEIVED
BUREAU OF
LAND MANAGEMENT
2004 AUG 23 P 1:23
ARIZONA
STATE OFFICE
PHOENIX, ARIZONA

ENTERED IN COMPUTER

RE 10/20/04

Michael Quillan CEO & Managing Director & John P. Lilja COO & Managing Partner

DEPARTMENT OF THE INTERIOR
BUREAU OF LAND MANAGEMENT
MINING CLAIMS
Customer Information - With OUT Legal Description
ACTIVE CLAIMS

Run Date: 10/20/2004 10:10 AM

Page 1 of 1

Admin State: AZ
Geo State: AZ

50 MM FUNDING CO LLC
554 POINCIANA DR
SARASOTA, FL 34243

INT-REL: CLAIMANT

CUSTOMER ID: 2218383

<u>Serial No</u>	<u>Claim Name/Number</u>	<u>County</u>	<u>Disposition</u>	<u>Int Rel</u>
AMC356540	NATURE'S BEAUTY NO16	YAVAPAI	ACTIVE	CLAIMANT

United States Department of the Interior
Bureau of Land Management
 BUSINESS & SUPPORT SVCS DIV
 222 N CENTRAL AVE
 PHOENIX, AZ 85004 -2203
 Phone: (602) 417-9200

Receipt	
No:	940107

Transaction #: 974459
Date of Transaction: 08/27/2004

CUSTOMER:	50 MM FUNDING COMPANY LLC 554 POINCIANA DR SARASOTA,FL 34243
------------------	--

LINE #	QTY	DESCRIPTION	REMARKS	UNIT PRICE	TOTAL
1	1.00	LOCATABLE MINERALS / MINING CLAIMS-NOT NEW-UNADJUD,ONE AUTH NO. ONLY / MINING CLAIM MONEY RECEIVED (455) CASES: AMC356540/\$125.00	MAINT 2005 (1)	- n/a -	125.00
TOTAL:					\$125.00

PAYMENT INFORMATION			
1	AMOUNT:	\$125.00	POSTMARKED: N/A
	TYPE:	CHECK	RECEIVED: 08/23/2004
	CHECK NO:	1001	
	NAME:	50 MM FUNDING COMPANY, LLC 554 POINCIANA DR SARASOTA FL 34243	

REMARKS

This receipt was generated by the automated BLM Collections and Billing System and is a paper representation of a portion of the official electronic record contained therein.

AMC 356525,
357602

MAINTENANCE FEE PAYMENT

BUREAU OF LAND MANAGEMENT
222 N CENTRAL AVENUE
PHOENIX, AZ 85004
602-417-9200
www.az.blm.gov

Mining Claim Maintenance Fee Payment of \$125 per claim/site is due on or before September 1, 2004, in lieu of assessment work for the upcoming assessment year beginning September 1 of the year noted above.

RECEIVED
 B.L.M. AZ STATE OFFICE
 2004 AUG 25 A 11:47
 PHOENIX, ARIZONA
 BLM Date Stamp

AMC NUMBER	CLAIM/SITE NAME	COUNTY RECORDER	SEC	TWP	RNG
35653 9	NATURES BEAUTY #15	35-70745 DATA BR 4022 PG 219	14 23	T12N	R1E

List additional claims on the reverse side of this form.

Check here if this is a change of address.

CLAIMANT NAME: COMMUNITY LEASING COMPANY L.L.C.
 ADDRESS: 380 S. LAKE AV. #2
 CITY: PASADENA STATE: CA ZIP: 91101
 PHONE: 909-768-9780
 SIGNATURE: Robert B. Gustin AGENT

No of Claims: 1 x \$125 = 125.00
 Check No: Credit Card Init: TES
 Receipt No: 937229
FOR BLM USE ONLY

Claimant or agent must sign to record with the County

ENTERED INTO COMPUTER

19/07/04

MAINTENANCE FEE PAYMENT

BUREAU OF LAND MANAGEMENT
 222 N CENTRAL AVENUE
 PHOENIX, AZ 85004
 602-417-9200
 www.az.blm.gov

Mining Claim Maintenance Fee Payment of \$125 per claim/site is due on or before September 1, 2004, in lieu of assessment work for the upcoming assessment year beginning September 1 of the year noted above.

RECEIVED
 B.L.M. AZ STATE OFFICE
 2004 AUG 25 A 11:47
 PHOENIX, ARIZONA
 BLM Date Stamp

AMC NUMBER	CLAIM/SITE NAME	COUNTY RECORDER	SEC	TWP	RNG
356540	NATURES BEAUTY LG	3722678 DATA BK 4151 PG 340	14 23	T 12N	R 1E

List additional claims on the reverse side of this form.
 Check here if this is a change of address.

CLAIMANT NAME: 50 MM FUNDING COMPANY, L.L.C.
 ADDRESS: 554 POINCIANA DRIVE
 CITY: SARASOTA STATE: FL ZIP: 34243
 PHONE: 941-355-0369
 SIGNATURE: [Handwritten Signature]

No of Claims: 1 x \$125 = 125.⁰⁰
 Check No: Credit Card Init: [Handwritten Initials]
 Receipt No: 937229
FOR BLM USE ONLY

MAINTENANCE FEE PAYMENT

BUREAU OF LAND MANAGEMENT
 222 N CENTRAL AVENUE
 PHOENIX, AZ 85004
 602-417-9200
 www.az.blm.gov

Mining Claim Maintenance Fee Payment of \$125 per claim/site is due on or before September 1, 2004, in lieu of assessment work for the upcoming assessment year beginning September 1 of the year noted above.

RECEIVED
 B.L.M. AZ STATE OFFICE
 2004 AUG 25 A 11: 47
 PHOENIX, ARIZONA
 BLM Date Stamp

AMC NUMBER	CLAIM/SITE NAME	COUNTY RECORDER	SEC	TWP	RNG
357603 #	NATURES BEAUTY #15	3570745 DATA BK 4072 PL 219	14 23	T 10N	R 1E

List additional claims on the reverse side of this form.

Check here if this is a change of address.

CLAIMANT NAME: AEROSPACE CONSULTING CORPORATION
 ADDRESS: 2309 RENARD PL. SUITE 120
 CITY: PHOENIX STATE: NM ZIP: 85027
 PHONE: 603-434-0091
 SIGNATURE: [Handwritten Signature]

No of Claims: 1 x \$125 = 125.00
 Check No: Credit Card Init: [Signature]
 Receipt No: 937229
FOR BLM USE ONLY

Claimant or agent must sign to record with the county

ENTERED INTO COMPUTER
10/7/04

AMC NUMBER	CLAIM/SITE NAME	COUNTY RECORDER DATA	SEC	TWP	RNG

43 CFR 3833.0-5(e) (August 30, 1994) requires that the names and current addresses of all owners shall be identified on all instruments to be recorded or filed.

Name: _____ Address: _____

City: _____ State: _____ Zip: _____ *Change of address*

Name: _____ Address: _____

City: _____ State: _____ Zip: _____ *Change of address*

Name: _____ Address: _____

City: _____ State: _____ Zip: _____ *Change of address*

Name: _____ Address: _____

City: _____ State: _____ Zip: _____ *Change of address*

Name: _____ Address: _____

City: _____ State: _____ Zip: _____ *Change of address*

PRIVACY ACT STATEMENT – This information is being collected pursuant to 30 U.S.C. 28, 43 CFR 3833.2, and ARS 27-208 in compliance with the laws of the USDI, Bureau of Land Management, and the State of Arizona. The purpose of this collection is to facilitate processing of claims or applications. This form is covered by Privacy Act Notice #INTERIOR/LLM -32 and is subject to the routine uses stated in that notice. Privacy Act Notice #INTERIOR/LLM-32 is available at the BLM Arizona State Office. This form may be locally reproduced.

United States Department of the Interior
Bureau of Land Management
 BUSINESS & SUPPORT SVCS DIV
 222 N CENTRAL AVE
 PHOENIX, AZ 85004 -2203
 Phone: (602) 417-9200

Receipt	
No:	937229

Transaction #: 971554
Date of Transaction: 08/25/2004

CUSTOMER: ALBERT MARTIN
 1616 W ROSEMONTE DR
 PHOENIX, AZ 85027

LINE #	QTY	DESCRIPTION	REMARKS	UNIT PRICE	TOTAL
1	1.00	LOCATABLE MINERALS / MINING CLAIMS-NOT NEW-UNADJUD,ONE AUTH NO. ONLY / MINING CLAIM MONEY RECEIVED (455) CASES: AMC356539/\$375.00	MAIN 2005 (3)	- n/a -	375.00
TOTAL:					\$375.00

PAYMENT INFORMATION			
NOTE: Items will appear on credit card statement as "Bureau of Land Management".			
1	AMOUNT:	\$375.00	POSTMARKED: N/A
	TYPE:	CREDIT CARD	RECEIVED: 08/25/2004
	NAME:	MARTIN, ALBERT 1616 W ROSEMONTE DR PHOENIX AZ 85027	
	CARD NO:	XXXXXXXXXXXX3731	AUTH CODE: 164044
	NAME ON CARD:	MARTIN/ALBERT	
	EXPIRES:	02/28/2005	
	SIGNATURE:		

REMARKS

This receipt was generated by the automated BLM Collections and Billing System and is a paper representation of a portion of the official electronic record contained therein.

AMC 356525

MAINTENANCE FEE PAYMENT

BUREAU OF LAND MANAGEMENT
222 N CENTRAL AVENUE
PHOENIX, AZ 85004
602-417-9200
www.az.blm.gov

RECEIVED
B.L.M. AZ STATE OFFICE
2004 AUG 27 P 2: 07
PHOENIX, ARIZONA
BLM Date Stamp

Mining Claim Maintenance Fee Payment of \$125 per claim/site is due on or before September 1, 20 04, in lieu of assessment work for the upcoming assessment year beginning September 1 of the year noted above.

AMC NUMBER	CLAIM/SITE NAME	COUNTY RECORDER DATA	SEC	TWP	RNG
356540	Nature's Beauty No. 16				

List additional claims on the reverse side of this form.

Check here if this is a change of address.

CLAIMANT NAME: 50 mm Funding Co LLC
ADDRESS: 554 Poinciana DR
CITY: Sarasota STATE: FL ZIP: 34243
PHONE: (941) 355-0369
SIGNATURE: _____

No of Claims: <u>1</u>	x \$125 = <u>125</u>
Check No: _____	Init: <u>(YR)</u>
Receipt No: _____	
FOR BLM USE ONLY	

Claimant or agent must sign to record with the County.

ENTERED IN COMPUTER

FORM APPROVED OMB NO. 1004-0114
Expires: December 31, 2006

AZ-3850-2
(July 2004)

RE 9/21/2004

Nature 10/06/04 SC

United States Department of the Interior
Bureau of Land Management
 BUSINESS & SUPPORT SVCS DIV
 222 N CENTRAL AVE
 PHOENIX, AZ 85004 -2203
 Phone: (602) 417-9200

Receipt

No: 940107

Transaction #: 974459
Date of Transaction: 08/27/2004

CUSTOMER: 50 MM FUNDING COMPANY LLC
 554 POINCIANA DR
 SARASOTA, FL 34243

LINE #	QTY	DESCRIPTION	REMARKS	UNIT PRICE	TOTAL
1	1.00	LOCATABLE MINERALS / MINING CLAIMS-NOT NEW-UNADJUD, ONE AUTH NO. ONLY / MINING CLAIM MONEY RECEIVED (455) CASES: AMC356540/\$125.00	MAINT 2005 (1)	- n/a -	125.00
TOTAL:					\$125.00

PAYMENT INFORMATION					
1	AMOUNT:	\$125.00	POSTMARKED:	N/A	
	TYPE:	CHECK	RECEIVED:	08/23/2004	
	CHECK NO:	1001			
	NAME:	50 MM FUNDING COMPANY, LLC 554 POINCIANA DR SARASOTA FL 34243			

REMARKS

This receipt was generated by the automated BLM Collections and Billing System and is a paper representation of a portion of the official electronic record contained therein.

NOTICE!!

These documents have been scanned!

Do not place un-scanned documents beneath this notice!

Do not remove this notice from this file!

GPO Jacket No. 560-102
Print Order 61540
Rise Business Services, LLC
Job=AZ15 6/26/2019



Box Number= AZ15133



Claim Begin-End: AMC356525-AMC356540

5 Miscellaneous



AZ15133-4

AMC356454-AMC363464

AME 356540

SCOTT HAYNES
10263 Braeburn Ct.
Powell, OH 43065
614/764-3743 sjhaynes321@sbcglobal.net

August 16, 2011

Bureau of Land Management of Arizona
1 North Central Avenue Suite 800
Phoenix, AZ 85004-4427

RE: Ownership of certain Mining Claims in Yavapai County.

Dear Tony Smith-

I am the court appointed Personal Representative of the Arthur Roy Estate. Arthur Roy was the sole stockholder and owner in Nature's Beauty Unlimited, LTD when he died August 14, 2007.

The purpose of this letter is to put the BLM on notice that Arthur Roy left no will. His estate is being probated in Arizona. It is my intention to prevent other parties from selling or disposing of the 14 parcels described as NATURE'S BEAUTY NUMBERS 1 THROUGH 14 as recorded in the records of the Yavapai County Recorder's office.

We have attempted to contact other parties that have been falsely claiming ownership Claims 1 through 14. In the past, other claimants have refused to answer letters and notices sent. I will need your help in securing these claims for the estate. Please send me the names, legal addresses and, if possible, the telephone numbers of the claimants on record at this time. .

As you know the proceeds of the estate will be given to the State where the probating process is completed. Arizona was my choice.

Regards,



Scott Haynes
Personal Representative
Arthur Roy Estate
(Nature's Beauty Unlimited, LTD)

Cc: Michael Holdsworth


RECEIVED
BLM STATE OFFICE
2011 AUG 18 P 2:37
PHOENIX, ARIZONA



Mr. & Mrs. W. Scott Haynes
10263 Braeburn Ct
Powell, OH 43065-7711

COLLIERVILLE OH 43102

16 AUG 2011 PM 5:7



RECEIVED
PLM #7 STATE OFFICE

2011 AUG 18 P 2:37

PHOENIX, ARIZONA

Tony Smith
BLM of Arizona
1 N. Central Av., Suite 800
Phoenix AZ 85004-4427


850044427





Mr. & Mrs. W. Scott Haynes
10263 Braeburn Ct
Powell, OH 43065-7711

RECEIVED
16 AUG 2011 PM 5:7



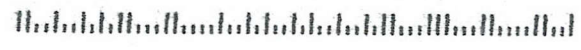
RECEIVED
BLM AZ STATE OFFICE

2011 AUG 18 P 2:37

PHOENIX, ARIZONA

Tony Smith
BLM of Arizona
1 N. Central Av., Suite 800
Phoenix AZ 85004-4427

8500444427



Amc 356525

Authorized Date 06/25/2009
AZ BLM REFUND FOR \$100 TO THOMAS T SMITH, PAID ON
CLOSED MINING CLAIM, RECEIPT #1138751, TS
Instructions to Accounts SENT TO:
THOMAS T SMITH
18 DOVE LANE
YERINGTON, NM 89447
Login ID 203
Entry Date 06/25/2009
Total Amount \$100.00

Close after refund

4/26/2009 239

United States Department of the Interior
 Bureau of Land Management
 BUSINESS & SUPPORT SVCS DIV
 ONE N CENTRAL AVE SUITE 800
 PHOENIX, AZ 85004 -4427
 Phone: (602) 417-9200

Receipt

No: 1138751

Transaction #: 1177921	
Date of Transaction: 08/26/2005	
CUSTOMER:	THOMAS T SMITH 18 DOVE LN YERINGTON, NV 89447 US

LINE #	QTY	DESCRIPTION	REMARKS	UNIT PRICE	TOTAL
1	1.00	LOCATABLE MINERALS / MINING CLAIMS-NOT NEW-UNADJUD, ONE AUTH NO. ONLY / MINING CLAIM MONEY RECEIVED CASES: AMC356527/\$100.00	MAINT 2006 (1)	- n/a -	100.00
TOTAL:					\$100.00

PAYMENT INFORMATION					
1	AMOUNT:	100.00	POSTMARKED:	08/23/2005	
	TYPE:	CHECK	RECEIVED:	08/25/2005	
	CHECK NO:	08-347790220			
	NAME:	SMITH, THOMAS T 18 DOVE LN YERINGTON NV 89447 US			

REMARKS

This receipt was generated by the automated BLM Collections and Billing System and is a paper representation of a portion of the official electronic record contained therein.

Refund - closed claim

Amc 356525

Authorized Date06/25/2009
AZ BLM REFUND \$900 TO LONA SMITH PAID 2007
MAINTENANCE ON CLOSED CLAIMS AMC356532,
RECEIPT#1359052, TS
Instructions to AccountsSENT TO:
LONA SMITH
18 DOVE LANE
YERINGTON, NV 89447
Login ID203
Entry Date06/25/2009
Total Amount\$900.00

*6/23/2003
239
Close 356532
after refund*

United States Department of the Interior

Bureau of Land Management

BUSINESS & SUPPORT SVCS DIV

ONE N CENTRAL AVE SUITE 800

PHOENIX, AZ 85004 -4427

Phone: (602) 417-9200

Receipt

No:

1359052

Transaction #: 1404545	
Date of Transaction: 09/18/2006	
CUSTOMER:	LONA SMITH 18 DOVE LANE YERINGTON, NV 89447 US

LINE #	QTY	DESCRIPTION	REMARKS	UNIT PRICE	TOTAL
1	1.00	LOCATABLE MINERALS / MINING CLAIMS-NOT NEW-UNADJUD, ONE AUTH NO. ONLY / MINING CLAIM MONEY RECEIVED CASES: AMC356532/\$900.00	MAINT 2007 (7)	- n/a -	900.00
TOTAL:					\$900.00

PAYMENT INFORMATION					
1	AMOUNT:	900.00	POSTMARKED:	08/29/2006	
	TYPE:	CHECK	RECEIVED:	09/06/2006	
	CHECK NO:	390			
	NAME:	SMITH, LONA 18 DOVE LANE YERINGTON NV 89447 US			

REMARKS

This receipt was generated by the automated BLM Collections and Billing System and is a paper representation of a portion of the official electronic record contained therein.

*Refund
Closed
Claim*

Amc 356525

Authorized Date06/25/2009

AZ BLM REFUND FOR \$100 TO THOMAS T SMITH, PAID ON
CLOSED MINING CLAIM, RECEIPT #1138751, TS

Instructions to Accounts

SENT TO:
THOMAS T SMITH
18 DOVE LANE
YERINGTON, NM 89447

Login ID203

Entry Date06/25/2009

Total Amount\$100.00

Amc 3576525

Authorized Date06/25/2009

AZ BLM REFUND \$900 TO LONA SMITH PAID 2007
MAINTENANCE ON CLOSED CLAIMS AMC356532,
RECEIPT#1359052, TS

Instructions to AccountsSENT TO:

LONA SMITH
18 DOVE LANE
YERINGTON, NV 89447

Login ID203

Entry Date06/25/2009

Total Amount\$900.00

Amc 356525

Authorized Date06/19/2008

Instructions to Accounts

BLM REFUND SECOND ATTEMPT,\$900 TO LONA SMITH FOR
2007 MAINTENANCE FEES PAID ON 7 CLOSED MINING
CLAIMS AMC356527, 356529,356531,356532,356535,356536 AND
356538 RECEIPT #1359052 (TES)

Login ID203

Entry Date06/19/2008

Total Amount\$900.00

ENTERED INTO COMPUTER

7/3/08

TES.

United States Department of the Interior
Bureau of Land Management
 BUSINESS & SUPPORT SVCS DIV
 ONE N CENTRAL AVE SUITE 800
 PHOENIX, AZ 85004 -4427
 Phone: (602) 417-9200

Receipt

No:

1359052

Transaction #: 1404545	
Date of Transaction: 09/18/2006	
CUSTOMER:	LONA SMITH 18 DOVE LANE YERINGTON, NV 89447

LINE #	QTY	DESCRIPTION	REMARKS	UNIT PRICE	TOTAL
1	1.00	LOCATABLE MINERALS / MINING CLAIMS-NOT NEW-UNADJUD, ONE AUTH NO. ONLY / MINING CLAIM MONEY RECEIVED (455) CASES: AMC356532/\$900.00	MAINT 2007 (7)	- n/a -	900.00
TOTAL:					\$900.00

PAYMENT INFORMATION					
1	AMOUNT:	\$900.00	POSTMARKED:	8/29/06 0:00	
	TYPE:	CHECK	RECEIVED:	09/06/2006	
	CHECK NO:	390			
	NAME:	SMITH, LONA 18 DOVE LANE YERINGTON NV 89447			

REMARKS

This receipt was generated by the automated BLM Collections and Billing System and is a paper representation of a portion of the official electronic record contained therein.

Handwritten notes and calculations:

126
875

140
980

356527
529
531
532
535
538

125

**DEPARTMENT OF THE INTERIOR
BUREAU OF LAND MANAGEMENT
MINING CLAIMS**

Run Date/Time: 06/18/2008 09:55 AM

(LIVE) Serial Register Page

Page 1 of 1

01 05-10-1872;017STAT0091;30USC26,28,34

Case Type 384101: LODE CLAIM

Claim Name: NATURE'S BEAUTY NO.8

Commodity :

Case Disposition: CLOSED

Serial Number

AMC356532

Lead File Number

AMC356525

Name & Address				Int Rel	% Interest
NATURE'S BEAUTY UNLIMITED I 1616 W ROSEMONTE DR				CLAIMANT	0.0000000
MARTIN ALBERT B 1616 W ROSEMONTE DR				AGENT	0.0000000
Mer Twp	Rng	Sec	Quadrant	District/Resource	County
14	0120N	0010E	023 NE NW SW SE	HASSAYAMPA FIELD OFFICE	YAVAPAI

Act Date	Code	Action	Action Remarks	Receipt Number
09/04/2002	403	LOCATION DATE		
09/09/2002	395	RECORDATION NOTICE RECD	\$25.00;1	557567
09/09/2002	484	LOCATION YEAR / MAINTENANCE 2003		557567
12/06/2006	379	REFUND AUTHORIZED	\$900.00;SEE REMARKS	1359052
03/17/2006	396	TRF OF INTEREST FILED	NOT PROCESSED;CLOSED3	1250035
03/17/2006	396	TRF OF INTEREST FILED	NOT PROCESSED;CLOSED2	1250035
03/17/2006	396	TRF OF INTEREST FILED	NOT PROCESSED;CLOSED	1250035
06/26/2003	239	DECLARED NULL & VOID	LAND STATUS	
09/09/2002	501	ACCT ADV IN LEAD FILE	AMC356525;	

Line Nr Remarks

0001	\$900 REFUNDED FOR 2007 MAINTENANCE FEE PAID ON
0002	7 CLOSED MINING CLAIMS AMC356527, 356529, 356531,
0003	356532, 356535, 356538, RECEIPT #1359052

**NO WARRANTY IS MADE BY BLM
FOR USE OF THE DATA FOR
PURPOSES NOT INTENDED BY BLM**

Authorized Date06/19/2008

Instructions to Accounts BLM REFUND SECOND ATTEMPT,\$900 TO LONA SMITH FOR
2007 MAINTENANCE FEES PAID ON 7 CLOSED MINING
CLAIMS AMC356527, 356529,356531,356532,356535,356536 AND
356538 RECEIPT #1359052 (TES)

Login ID203

Entry Date06/19/2008

Total Amount\$900.00

Nature's Beauty Unlimited, Ltd.

P.O. Box 543, Whittier, California 90608
Tele/Fax: 562.695.1841 Mobile: 562.244.3020
E-Mail: area11z@msn.com

December 26, 2006

Attn: Ms. Susie Cruz
United States Department of the Interior
Bureau of Land Management
One N Central Ave.
Phoenix, AZ 85004-2203
Phone: 602.417.9200
Fax: 602.417.9314

Dear Ms. Cruz,

I hope my letter finds you and your family in good health and that Santa did not pass your house without stopping in. Also, the best for the New Year of 2007.

On August 15, 2006, I sent in a set of three grant deeds on my #16 Tract AMC # 356540 for your stamp for my files and your records. As you know my friend and agent of seventeen years died of a brain hemorrhage. I had used my new friend and agent to do the recording at Yavapia County. He did not realize he should get your BLM stamp first before recording. When I realized his mistake, I sent in the three attached copies for your file (I did not receive a stamped copy back).


Two days ago I received a fax from my former client who had been on title prior to my reconveyance back to Natures Beauty Unlimited showing a forfeiture on the tract. This was very disturbing to me (see copy enclosed).

On August 11, 2006 I sent my agent into your office to pay in full all fees due on my sixteen tracts; which he did. He asked for a print out so that he could not to make any mistakes or errors as it was his first trip for payment in your new office. The print out was used to cover a sixteen tracts and paid for by his credit card, in which I reimbursed him upon return. I have enclosed all of his paper filing that appear to cover all sixteen tracts. If I/we have errored on our through title filings, please review and assist me to correct the error or oversight.

Please call or mail me with any additional papers needed to be signed or filled in and the amount to cover said corrections or filling fees, which I will cover with a money order charge it on the credit card again. Somewhere there is a mistake, an error, or an oversight.

Please assist me in correcting this problem.

Respectfully,


Arthur Roy

C.C: Gary Miecke

Mr. Roy requested that instead of closing AMC 369914 we apply the money for maintenance fee from AMC 356540 - to this claim and close AMC 356540 instead. AB

Amc 369913-369915
Segregated to those 3. Claims closed.

Nature's Beauty Unlimited, LTD.

P.O. Box 543, Whittier, California 90608
Tel/Fax: 562-695-1841 Mobile: 562-244-3020

Request and Acceptance Form

I Arthur Roy, President of Nature's Beauty Unlimited Ltd. acknowledge the untimely death of my resident agent of 15 years named Albert Martin of 1616 W. Rosemont Dr, Phoenix, AZ 85027

I request that Reed N. Huish of 5025 N. Central suite #414 Phoenix, AZ 85012 accept my request for his service.

Respectfully,

Arthur Roy
Arthur Roy

I Reed N. Huish have read and agreed to the above request with \$10.00 and other consideration received and paid this day.

Reed N. Huish
Reed N. Huish

356525
362642
367062
367840
50


PROOF OF EXECUTION BY SUBSCRIBING WITNESS

State of California
County of: Los Angeles ss.

On August 10 before me, Anthony Tillman personally, appeared, Reed Huish, personally known to me (or proved to me on the oath of _____, who is personally known to me to be the person whose name is subscribed to the within instrument, as a witness thereto, who, being by me duly sworn, deposed and said the he/she was present and saw _____, the same person(s) described in and whose name(s) is/are subscribed to the within and annexed instrument in his/her/their authorized capacity(ies) as (a) party(ies) thereto, execute the same, and that said affiant subscribed his/her name to the within instrument as a witness at the request of _____.

WITNESS my hand and official seal.

Signature *Anthony E. Tillman*



RECEIVED
B.L.M. AZ STATE OFFICE
2006 AUG 11 A 10:08
PHOENIX, ARIZONA



FAX COVER

Congressman David Dreier
U.S. House of Representatives
2220 East Route 66, Suite 225
Glendora, California 91740

Phone: (626)852-2626
Fax: (626)963-9842

DATE: Feb 18 2004

TO: Mary Hyde
BLM

FAX: 602-417-9490

FROM: _____

PAGES (Including Cover): 10 pages

SUBJECT: Natures Beauty Unlimited, Ltd.

Comments:

As we discussed, the Congressman's
friend and constituent has a vested
interest in this matter.

He wishes to avoid any messy legal
battles that might result from these new
AMC numbers.

Olivas, David

From: Harmsen, Mark
Sent: Wednesday, February 18, 2004 9:23 AM
To: Olivas, David
Subject: FW: BLM

Can you call Gus and go over this with him and see what he wants us to do now?????

-----Original Message-----

From: Gfshouse1@aol.com [mailto:Gfshouse1@aol.com]
Sent: Tuesday, February 17, 2004 11:04 PM
To: Harmsen, Mark
Subject: BLM

Mr. Harmsen,

I have discovered this evening that a gentleman at BLM, Mr. James Anderson, in the real estate department is very familiar with this case. He will restate the claim? What we need to know is the claim Stake that took place in September 2002, good enough? Or do we have to go to the time and expense of re-staking the claim? I hope not?

I have delayed the trip until we confirm that everything is back in order?

Thanks,

Gus Shouse
909-208-9788

02/18/2004

Community Leasing Company, LLC

February 17, 2004

Mr. Mark Harmsen
Congressman David Dreier District Office
2220 East Route 66, Suite 225
Glendora, California

RE: Bureau of Land Management
Arizona State Office

Dear Mark,

I am sending a copy of a letter from Bureau of Land Management. Nature's Beauty Unlimited, Ltd purportedly received this letter on the date of February 11, 2004?

I authorize someone from your office to call and express our concerns. We would like to resolve this issue before I go to file the Grant Deed, Tuesday, February 18, 2003. Nature's Beauty's (BLM person) Mr. Al Martin spoke with the Bureau Friday. Apparently the mix up is when the company reorganized as Nature's Beauty Unlimited, Ltd. (same owners for in excess of 25 years) and new AMC numbers were issued. The Bureau of Land Management may not realize these are the same continuous owners (YQM, Rosewaay, Ltd. and now Nature's Beauty, they have reorganized a least three times, papers enclosed). BLM now wishes to segregate these claims, misunderstanding the new AMC numbers are still the same continuous owners. This would be a major loss to Nature's Beauty Unlimited, Ltd. Mr. Arthur Roy, Chairman of Nature's Beauty is hospitalized with cancer and has been for over a year. He is said to be terminal? I am enclosing some related appraisal documents. Could you please have someone review this decision? Bureau of Land management indicated to the Mr. Martin, this could be done if someone within the government made a call to the Group Administrator, Ms Ivy J. Garcia and clarified the reason for the new AMC numbers?

This mine is worth over \$2.64 Billion (see appraisal by Seaco Services Co., sent to me and dated February 11, 2004) This could be a messy court issue?

Nature's Beauty is currently in the process of giving me a Grant Deed on this land with a valuation in excess of \$84 Million. The purpose of this Grant Deed, is to purchase 15% of my company (Community Leasing Company, LLC).

I am authorizing Congressman Dreier and his representatives, to act on my behalf, and to ascertain the circumstances and hopefully have these claims returned to the owners in an expeditious manner.

Sincerely,
Gus Shouse

P.O. Box 1544
San Dimas, CA 91773-7945
Phone 909-208-9723



ROSEWAY LTD.
2183 Fairview Road, Suite 218, Costa Mesa, CA 92627
Tel. (714) 515-0887 Fax (714) 515-0829

To Whom It May Concern

I, Arthur Roy am the authorized trustee and signature on the 16 Onyx tracts known as "Roseway Ltd." located in the town of Mayer, Arizona.

The property has been in our control since the buy out of partners under the (YOM) Yevapia Onyx mine ownership over 12 years ago. YOM was owner and in full control for over 25 years prior to our buy out and assuming control.

Respectfully, ..

Arthur Roy
Arthur Roy, Trustee

"God's Rainbow in Stone"

EXEMPTED
AZ CORP. COMMISSION
FILED

Dec 7 3 34 PM '04

APPROVED
DATE
TERM
DATE

ARTICLES OF INCORPORATION
OF
NATURE'S BEAUTY UNLIMITED, LTD.

1. Name.

The name of the Corporation is NATURE'S BEAUTY UNLIMITED, LTD.

2. Purpose.

The purpose for which this Corporation is organized is the transaction of any or all lawful business for which corporations may be incorporated under the laws of Arizona, as may be amended from time to time.

3. Initial Business.

The Corporation initially intends to conduct the business of mining, processing, selling minerals, and acquiring, trading and selling mineral properties.

4. Authorized Capital.

The Corporation shall have authority to issue 1,000,000 shares of Common Stock.

5. Known Place of Business.

The street address of the known place of business of the Corporation is:

45 West Jefferson Street
Suite 412
Phoenix, Arizona 85003

6. Statutory Agent.

The name and address of the Statutory Agent of the Corporation is:

Frank C. Brophy, Jr.
45 West Jefferson Street
Suite 412
Phoenix, Arizona 85003

7. Board of Directors.

The initial Board of Directors shall consist of one (1) Director. The name and address of the person who is to serve as the Director until the first annual meeting of shareholders or until his successor is elected and qualified is:

Arthur Roy
2183 Fairview Road
Suite 215
Costa Mesa, CA 92627

The number of persons to serve on the Board of Directors thereafter shall be fixed by the By-Laws.

8. Incorporators.

The Incorporators of the Corporation are:

Frank C. Brophy, Jr.
5831 North 38th Place
Paradise Valley, Arizona 85263

Carol J. Piler
6003 North 10th Way
Phoenix, Arizona 85014-1932

All powers, duties and responsibilities of the Incorporators shall cease at the time of delivery of these Articles of Incorporation to the Arizona Corporation Commission.

9. Indemnification of Officers, Directors, Employees and Agents.

The Corporation shall indemnify any person who incurs expenses or liabilities by reason of the fact he or she is or was an officer, director, employee or agent of the Corporation, or is or was serving at the request of the Corporation as a director, officer, employee or agent of another corporation, partnership, joint venture, trust or other enterprise. This indemnification shall be mandatory in all circumstances in which indemnification is permitted by law.



United States Department of the Interior

BUREAU OF LAND MANAGEMENT

Arizona State Office
222 North Central Avenue
Phoenix, AZ 85004-2203



In reply refer to:

3800 (933) MH
AMC 356525
AMC 356817
AMC 356818
AMC 357602
AMC 357911

FEB 11 2004



CERTIFIED MAIL -- RETURN RECEIPT REQUESTED

Nature's Beauty Unlimited, Ltd.
1616 West Rosemonte Drive
Phoenix, Arizona 85027

Gentlemen:

On September 9, 2002, location notices for the Nature's Beauty No. 1 through Nature's Beauty No. 16 mining claims, AMC 356525 through AMC 356540, were filed.

A review of the case file indicated that the land covered by these claims was segregated from the location of mining claims due to a proposed land exchange. On June 26, 2003, a Decision was issued declaring the mining claims closed. (copy enclosed).

Because the claims are closed, the following Grant Deeds cannot be processed:

- AMC 356525 Nature's Beauty No. 1
- AMC 356526 Nature's Beauty No. 2
- AMC 356527 Nature's Beauty No. 3
- Seller: Nature's Beauty Unlimited, Ltd.
- Buyer: Viastar Holdings, Inc. or David Dador

- AMC 336525 Nature's Beauty No. 1
- AMC 336526 Nature's Beauty No. 2
- AMC 336527 Nature's Beauty No. 3
- Seller: Viastar Holdings, Inc. or David Dador
- Buyer: Nature's Beauty Unlimited, Ltd.

3


On September 2, 2003, maintenance fees were paid for the following 18 claims:

- AMC 356525 through AMC 356540
- AMC 356603 - correct serial number is AMC 357603
- AMC 356817

Because AMC 356525 through AMC 356538, AMC 356817, and AMC 357603 are closed, we are unable to process the maintenance fee payments for those claims. A refund of \$1,600.00 has been processed.

If you have any questions, please contact Mary Hyde at (602) 417-9356.

Sincerely,



Ivy J. Garcia
Group Administrator,
Lands/Minerals Adjudication and Withdrawals

cc: Viastar Holdings, Inc. (CM-RRR)
1600 Wilshire Blvd., Suite 500
Los Angeles, CA 90024-4527

General Capital Corporation (CM-RRR)
1201 Broadway, Suite 607
New York, NY 10001

R J H Trust (CM-RRR)
Richard J. Heath, Trustee
1208 Davis Street
Johnson City, IL 62951

Thomas T. Smith (CM-RRR)
18 Dove Lane
Yerington, NV 89447

East Coast Funding Corporation (CM-RRR)
6130 W. Flamingo Road, Unit #135
Las Vegas, NV 89103

Aerospace Consulting Corporation (CM-RRR)
2309 Renard Place SE, Suite 120
Albuquerque, NM 87106

SEACO SERVICES CO.



8541 CERRITOS AVENUE, SUITE # 122 • STANTON, CA 90680 • 714-527-2130
*Providing Geological Services to the Mining and Construction Industries for over 50 years

February 11, 2004

Community Leasing Company, L.L.C.
380 S. Lake Ave #2
Pasadena, CA 91101

RE: Evaluation Methodology for the Yavapai, Arizona ONYX Property

Gentlemen:

The property has had very conservative appraisals which have established a value of \$2.695 billion for the total sixteen claims, making each claim worth \$168,437,500.00.

The claims measure 600' x 1500' for a total area per claim of 900,000 square feet.

The claim value of \$168,437,500.00 divided by the claim area of 900,000 square feet equals a square foot value of \$187.15.

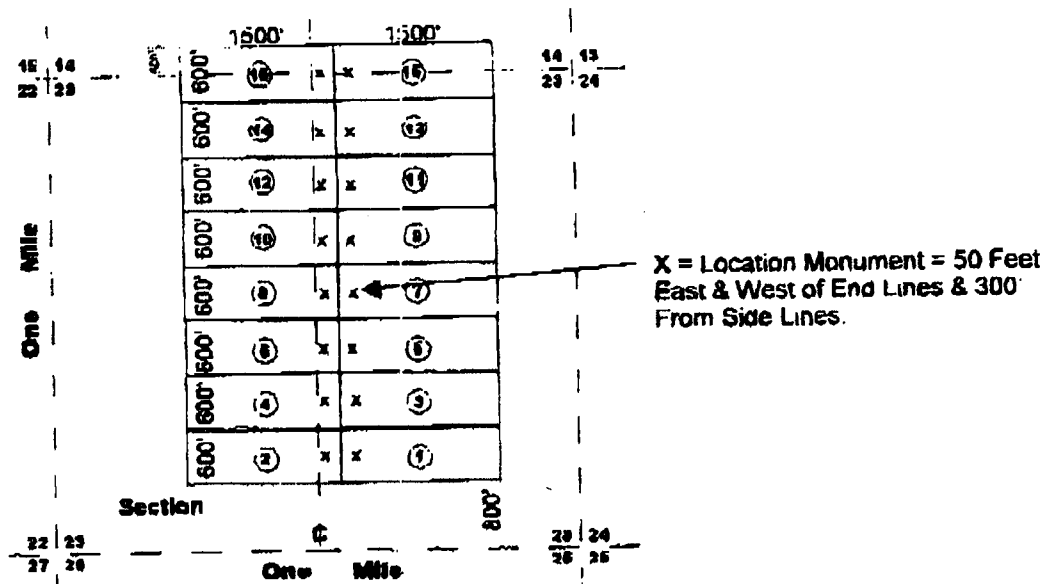
We have conveyed the total area of 450,000 square feet from Nature's Beauty No. 9, which at the value of \$187.15 per square foot, equals the total value of \$84,217,500.00

Sincerely,

SEACO SERVICES COMPANY

A handwritten signature in black ink, appearing to read "Sam E. Arbuthnot".

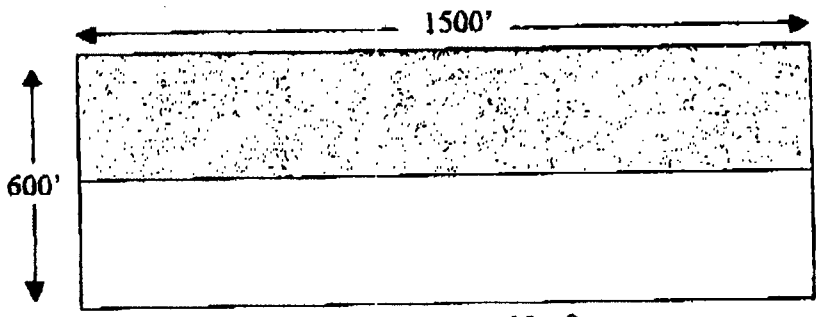
Sam E. Arbuthnot, Geologist



NATURE'S BEAUTY NUMBERS 1 THROUGH 16 as recorded in the records of the Yavapai County Recorder's office. APN Numbers to follow. AMC Numbers are 353144 through 353159.

Claims 1 through 14 are all in Section 23, T12N, and R1E, while 15 and 16 are partially in Section 23 and partially in section 14.

From the 1969 filing, Roseway Number 16 is further described as "Beginning at a point in an East direction 1450 feet from the discovery shaft (at which this notice is posted), being in the center of the East end line of said claim; North 300 feet to a point being the North-east corner of said claim; thence West 1500 feet to a post being at the North-west corner of said claim; thence South 300 feet to a post at the center of the West end of this claim; thence South 300 feet to a post at the South-west corner of said claim; thence east 1500 to a post at the South-east corner of said claim; thence North 300 feet to the place of beginning."



Natures Beauty No. 9

The total area of 450,000 Square Feet from within Natures Beauty No. 9 is hereby re-conveyed back to "Nature's Beauty Unlimited, Ltd." from "Community Leasing Company, L.L.C.": The N 1/2 of Nature's Beauty No.9.

NOTICE!!

These documents have been scanned!

Do not place un-scanned documents beneath this notice!

Do not remove this notice from this file!

GPO Jacket No. 560-102
Print Order 61540
Rise Business Services, LLC
Job=AZ15 6/26/2019



Box Number= AZ15133



Claim Begin-End: AMC356525-AMC356540

6 Location Notices-Amendments and Supporting Documents



AZ15133-4

AMC356454-AMC363464

MINING CLAIM STATUS REPORT

1001477

Status Checked By: _____
MTP Checked By: _____
GEO Checked By: _____
Preadjudication By: _____
Final Adjudication By: _____

LEAD SERIAL NO. AMC 356525 THROUGH AMC 356540

<u>16</u> LODGE	@ \$25 = \$ <u>400</u>	Location Fee
PLACER	@ \$10 = \$ <u>1600</u>	Service Fee--curable defect
MILL SITE	@ \$100 = \$ <u>16000</u>	Claim Maintenance Fee
TUNNEL SITE	\$ _____	TOTAL FEES
ASSOCIATION	\$ _____	Copy Fees
PLACER	\$ _____	Overage <input type="checkbox"/> Shortage <input type="checkbox"/>
	\$ <u>2160.00</u>	TOTAL RECEIVED

OVER-THE-COUNTER: MAIL: Timely Filed: YES NO

LEGAL DESCRIPTION:

T <u>12N</u> R <u>1E</u> S <u>23</u>	T _____ R _____ S _____
T _____ R _____ S _____	T _____ R _____ S _____
T _____ R _____ S _____	T _____ R _____ S _____
T _____ R _____ S _____	T _____ R _____ S _____

GENERAL JURISDICTION: BLM or NATIONAL FOREST _____
Name

SPLIT ESTATE LAND: SX PX SRHE OTHER _____
Specify

WILDERNESS AREA (WA): _____
Specify

CLAIMS SUBJECT TO PL 359: YES NO

PROPER NOTICE FILED IF LOCATING ON SRHE: YES NO

COMMENTS: _____

STATUS: PARTIALLY VOID VOID
PRIVATE MINERALS WITHDRAWN OTHER

COMMENTS: _____

* T. 12N, R. 1E Sec. 23 is closed to mining. AZA 31774. only Amc 356537; 356540 that lie in sec 14 are ok. Any portion in sec 23 - No rights - ^{land} Segregated. _{CRS}

Claimant has been advised but insists to file with BLM.

(A.B. M) TMC
initials

AZA 31774 closed seg term 3/2/2004

5/12/04 land opened to mining.

County Recordation Information:

Albert B. Martin
1616 W. Rosemonte Dr.
Phoenix, AZ 85027

NOTICE OF MINING CLAIM LOCATION

RECEIVED
B.L.M. AZ STATE OFFICE
2002 SEP -9 A 9:37
PHOENIX, ARIZONA

- 1. TYPE OF NOTICE: Location Amendment Relocation
- 2. TYPE OF CLAIM OR SITE: Placer Lode Millsite Tunnelsite
- 3. The name, address and telephone number of the name(s) to be considered owner(s) is:
PLEASE PRINT (show additional owners on attached sheet)

Name: Nature's Beauty Unlimited, Ltd.
 Address: 1616 W. Rosemonte Dr.
 City/State/Zip Code: Phoenix, AZ 85027
 Telephone Number (include area code): (623) 434-0091

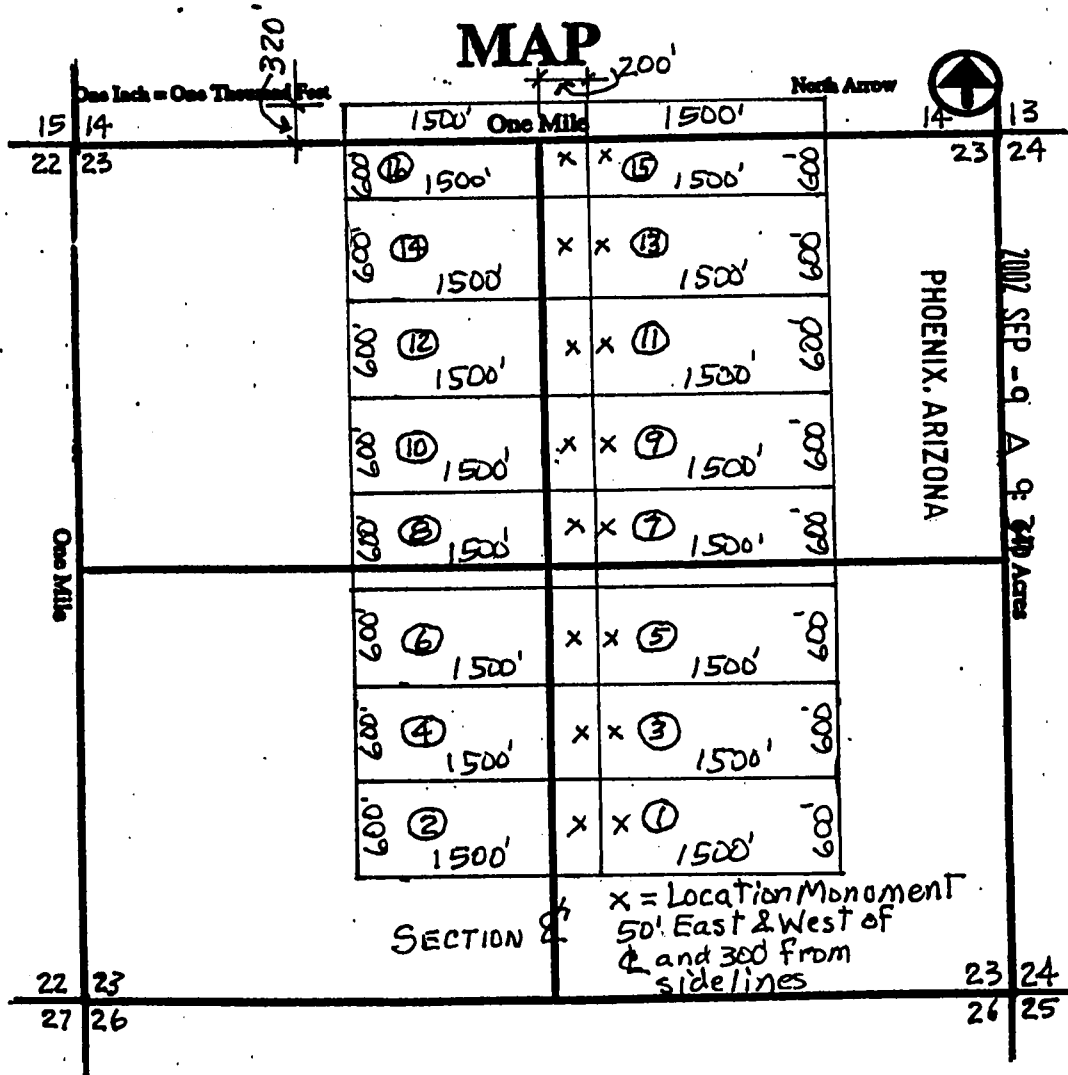
- 4. The name of the claim: Nature's Beauty No. 1
- 5. The date of location is: September 4, 2002
- 6. The claim is 1500 feet long and 600 feet wide. The distance from the location monument to each end of the claim is 1450 feet in a East direction and 50 feet in a West direction.
- 7. The SE corner of the claim is 1500 feet in a SE Direction.
from a survey monument or permanent natural object described as the SE corner of
Section 23, T12N, R1E, G & SR Meridian in Yavapai County
- 8. The general course of the claim is from the West to the East
- 9. The location of the claim is in Section(s) 23, Quarter Section(s) SE,
 Township(s) 12N, Range(s) 1E, Gila and Salt
River Meridian, Yavapai County, State of Arizona.
- 10. Is the claim filed under Public Law 359? yes no
- 11. Monument types are Steel Stakes,

Date 9-4-2002 Signature Albert B. Martin Locator Agent Only

AMC 356525

MAP OF MINING CLAIM LOCATION

1. The name of the claim is Nature's Beauty No. 1.
2. The SE corner of the claim is 1500 feet in a SE direction to a survey monument or permanent object as described as The SE corner of Section 23, T12N, R1E, G & SR Meridian in Yavapai County.
3. The type of location monument is Steel stake
4. The bearing and distance between the corners of the claim are beginning at the SE corner of the claim, 600 feet in a N direction to the NE corner, then 1500 feet in a W direction to the NW corner, then 600 feet in a S direction to the SW corner, then 1500 feet in a E direction to the point of beginning.
5. Please indicate the distance and bearings between claim corners and a recognized survey monument or landmark. Indicate the distance from the location monument to each end of the claim.



Section 23 Quarter Section SE Range 1E
 Township 12.N G&SR Meridian, Yavapai County, Arizona.

Date _____ Signature _____

AMC 356525

County Recordation Information:

Albert B. Martin
1616 W. Rosemonte Dr.
Phoenix, AZ 85027

NOTICE OF MINING CLAIM LOCATION

RECEIVED
B.L.M. AZ STATE OFFICE
2002 SEP - 9 A 9:37
PHOENIX, ARIZONA

- 1. TYPE OF NOTICE: Location Amendment Relocation
- 2. TYPE OF CLAIM OR SITE: Placer Lode Millsite Tunnelsite
- 3. The name, address and telephone number of the name(s) to be considered owner(s) is: PLEASE PRINT (show additional owners on attached sheet)

Name: Nature's Beauty Unlimited, Ltd.
 Address: 1616 W. Rosemonte Dr.
 City/State/Zip Code: Phoenix, AZ 85027
 Telephone Number (include area code): (623) 434-0091

- 4. The name of the claim: Nature's Beauty No. 2
- 5. The date of location is: September 4, 2002

6. The claim is 1500 feet long and 600 feet wide. The distance from the location monument to each end of the claim is 1450 feet in a West direction and 50 feet in a East direction.

7. The SW corner of the claim is 1560 feet in a SW direction:
from a survey monument or permanent natural object described as the SE corner of Section 23, T12N, R1E, G & SR Meridian in Yavapai County

8. The general course of the claim is from the West to the East

9. The location of the claim is in Section(s) 23, Quarter Section(s) East, Township(s) T12N, Range(s) 1E, Gila and Salt River Meridian, Yavapai County, State of Arizona.

10. Is the claim filed under Public Law 359? yes no

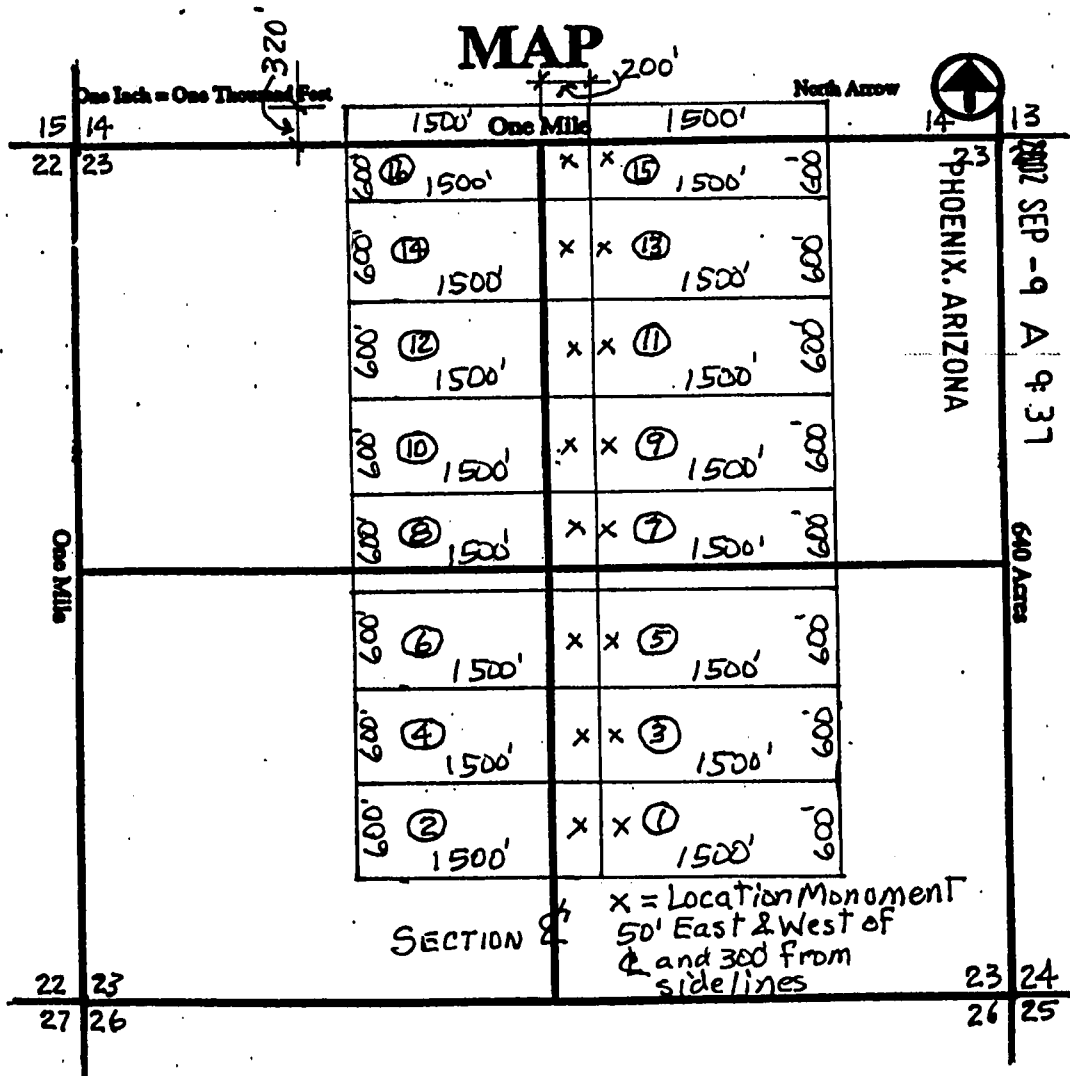
11. Monument types are Steel Stakes,

Date 9-4-2002 Signature Albert B. Martin Locator Agent Only

AMC 356526

MAP OF MINING CLAIM LOCATION

1. The name of the claim is Nature's Beauty No. 1
2. The SW corner of the claim is 1450 feet in a SW direction to a survey monument or permanent object as described as The SW corner of Section 23, T12N, R1E, G & SR Meridian, Yavapai County.
3. The type of location monument is a steel stake.
4. The bearing and distance between the corners of the claim are beginning at the SE corner of the claim, 600 feet in a N direction to the NE corner, then 1500 feet in a W direction to the NW corner, then 1600 feet in a S direction to the SW corner, then 1500 feet in a E direction to the point of beginning.
5. Please indicate the distance and bearings between claim corners and a recognized survey monument or landmark. Indicate the distance from the location monument to each end of the claim.



AMC 356526

Section 23, Quarter Section SW, Range 1E
 Township 12.N, G&SR Meridian, Yavapai County, Arizona.

Date _____ Signature _____

County Recordation Information:

Albert B. Martin
1616 W. Rosemonte Dr.
Phoenix, AZ 85027

NOTICE OF MINING CLAIM LOCATION

RECEIVED
B.L.M. AZ STATE OFFICE
2002 SEP -9 A 9:37
PHOENIX, ARIZONA

- 1. TYPE OF NOTICE: Location Amendment Relocation
- 2. TYPE OF CLAIM OR SITE: Placer Lode Millsite Tunnel site
- 3. The name, address and telephone number of the name(s) to be considered owner(s) is:
PLEASE PRINT (show additional owners on attached sheet)

Name: Nature's Beauty Unlimited, Ltd.
 Address: 1616 W. Rosemonte Dr.
 City/State/Zip Code: Phoenix, AZ 85027
 Telephone Number (include area code): (623) 434-0091

4. The name of the claim: Nature's Beauty No. 3.

5. The date of location is: September 4, 2002

6. The claim is 1500 feet long and 600 feet wide. The distance from the location monument to each end of the claim is 1450 feet in a East direction and 50 feet in a West direction.

7. The SE corner of the claim is 1896 feet in the SE direction.

from a survey monument or permanent natural object described as the SE corner of Section 23, T12N, R1E, G & SR Meridian in Yavapai County

8. The general course of the claim is from the West to the East

9. The location of the claim is in Section(s) 23, Quarter Section(s) SE, Township(s) T12N, Range(s) R1E, Gila and Salt River Meridian, Yavapai County, State of Arizona.

10. Is the claim filed under Public Law 359? yes no

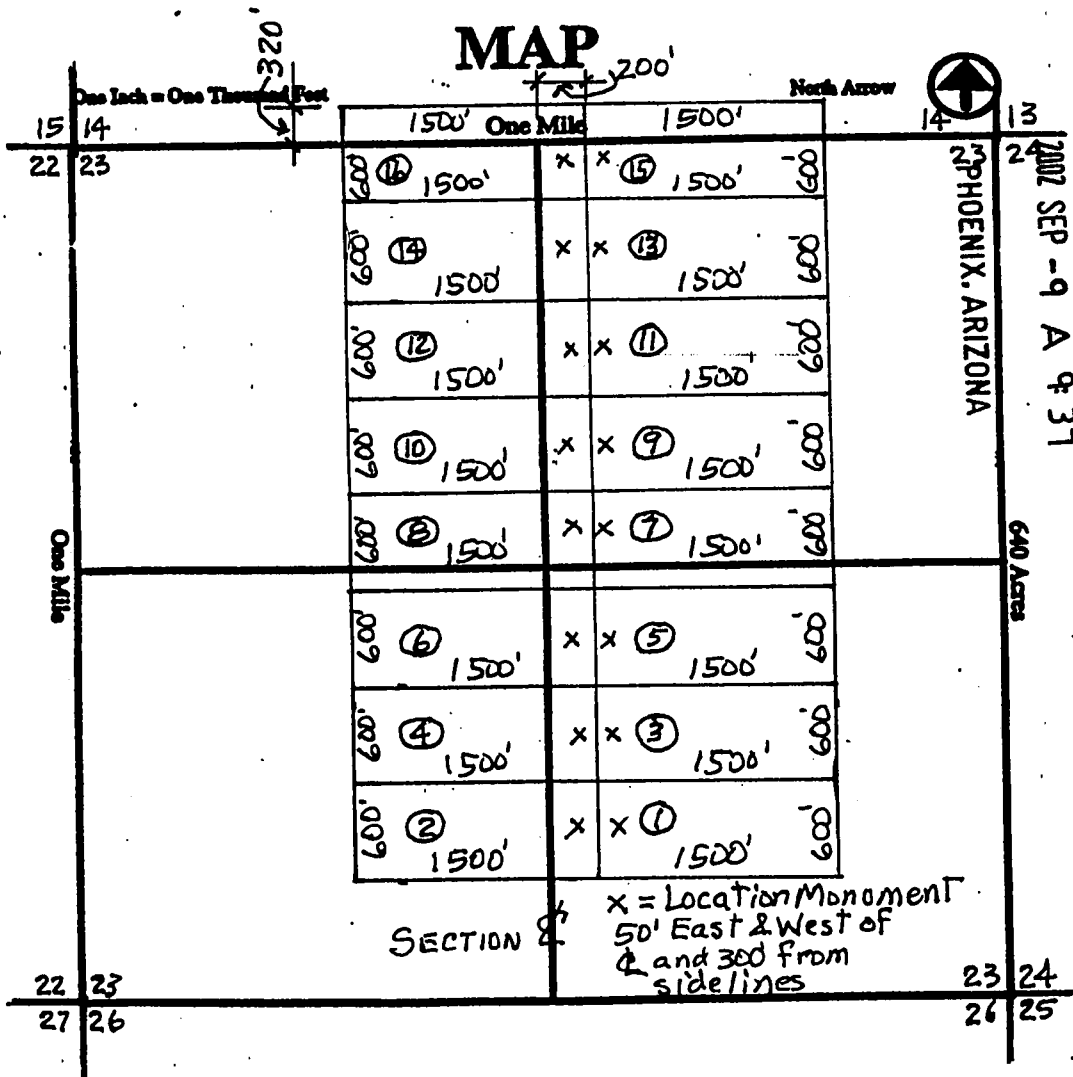
11. Monument types are Steel Stakes,

Date 9-4-2002 Signature Albert B. Martin Locator Agent Only

AMC 356527

MAP OF MINING CLAIM LOCATION

- The name of the claim is Nature's Beauty No. 3.
- The SE corner of the claim is 1896 feet in a SE direction to a survey monument or permanent object as described as The SE corner of Section 23, T12N, R1E, G & SR Meridian in Yavapai County.
- The type of location monument is a steel stake.
- The bearing and distance between the corners of the claim are beginning at the SE corner of the claim, 600 feet in a N direction to the NE corner, then 1500 feet in a W direction to the NW corner, then 600 feet in a S direction to the SW corner, then 1500 feet in a E direction to the point of beginning.
- Please indicate the distance and bearings between claim corners and a recognized survey monument or landmark. Indicate the distance from the location monument to each end of the claim.



RECEIVED
B.L.M. AZ STATE OFFICE
2002 SEP - 9 A 9 37

ANLC 356527

Section 23, Quarter Section SE, Range 1E
Township 12.N, G&SR Meridian, Yavapai County, Arizona.

Date _____ Signature _____

County Recordation Information:

Albert B. Martin
1616 W. Rosemonte Dr.
Phoenix, AZ 85027

NOTICE OF MINING CLAIM LOCATION

RECEIVED
B.L.M. AZ STATE OFFICE
2002 SEP - 9 A 9:37
PHOENIX, ARIZONA

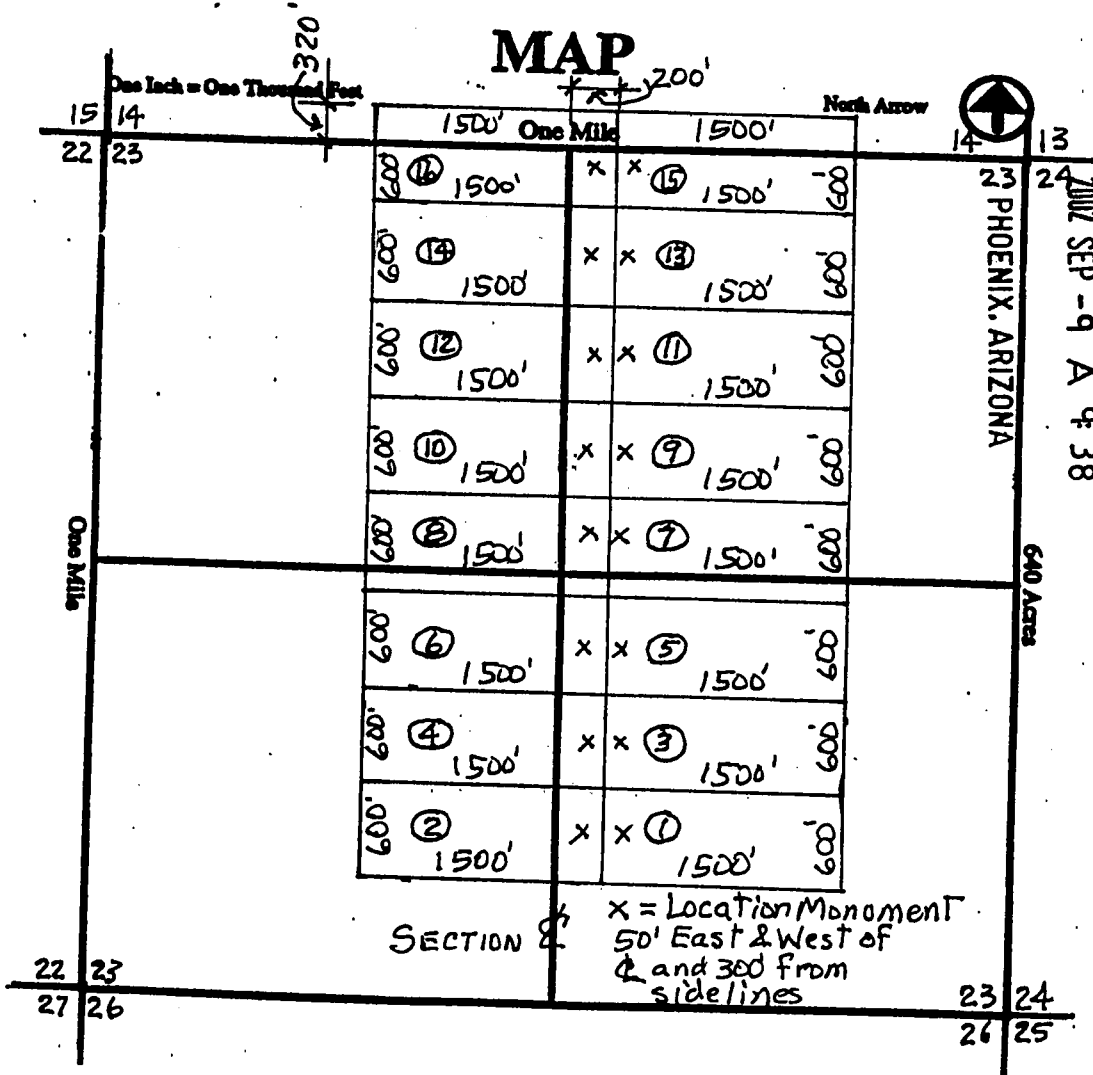
1. TYPE OF NOTICE: Location Amendment Relocation
2. TYPE OF CLAIM OR SITE: Placer Lode Millsite Tunnelsite
3. The name, address and telephone number of the name(s) to be considered owner(s):
PLEASE PRINT (show additional owners on attached sheet)
Name: Nature's Beauty Unlimited, Ltd.
Address: 1616 W. Rosemonte Dr.
City/State/Zip Code: Phoenix, AZ 85027
Telephone Number (include area code): (623) 434-0091
4. The name of the claim: Nature's Beauty No. 4.
5. The date of location is: September 4, 2002
6. The claim is 1500 feet long and 600 feet wide. The distance from the location monument to each end of the claim is 1450 feet in a West direction and 50 feet in a East direction.
7. The SW corner of the claim is 1950 feet in a SW direction.
from a survey monument or permanent natural object described as the ^{SW} corner of Section 23, T12N, R1E, G & SR Meridian in Yavapai County
8. The general course of the claim is from the ~~East~~ East to the ~~West~~ West
9. The location of the claim is in Section(s) 23, Quarter Section(s) SW,
Township(s) 12 N, Range(s) 1 E, Gila and Salt
River Meridian, Yavapai County, State of Arizona.
10. Is the claim filed under Public Law 359? yes no
11. Monument types are Steel Stakes,

AMC 356528

Date 9-4-2002 Signature Albert B. Martin Locator Agent Only

MAP OF MINING CLAIM LOCATION

1. The name of the claim is Nature's Beauty No. 4.
2. The SW corner of the claim is 1950 feet in a SW direction to a survey monument or permanent object as described as the SW corner of Section 23, T12N, R1E, G & SR Meridian in Yavapai County.
3. The type of location monument is a steel stake.
4. The bearing and distance between the corners of the claim are beginning at the SE corner of the claim, 600 feet in a N direction to the NE corner, then 1500 feet in a W direction to the NW corner, then 600 feet in a S direction to the SW corner, then 1500 feet in a E direction to the point of beginning.
5. Please indicate the distance and bearings between claim corners and a recognized survey monument or landmark. Indicate the distance from the location monument to each end of the claim.



RECEIVED
B.L.M. AZ STATE OFFICE

2002 SEP - 9 A 9:38

AMC 356528

Section 23 Quarter Section SW Range 1E
 Township 12.N G&SR Meridian, Yavapai County, Arizona.

Date _____ Signature _____

County Recordation Information:

Albert B. Martin
1616 W. Rosemonte Dr.
Phoenix, AZ 85027

NOTICE OF MINING CLAIM LOCATION

RECEIVED
B.L.M. AZ STATE OFFICE
2002 SEP - 9 A. 9:38
PHOENIX, ARIZONA

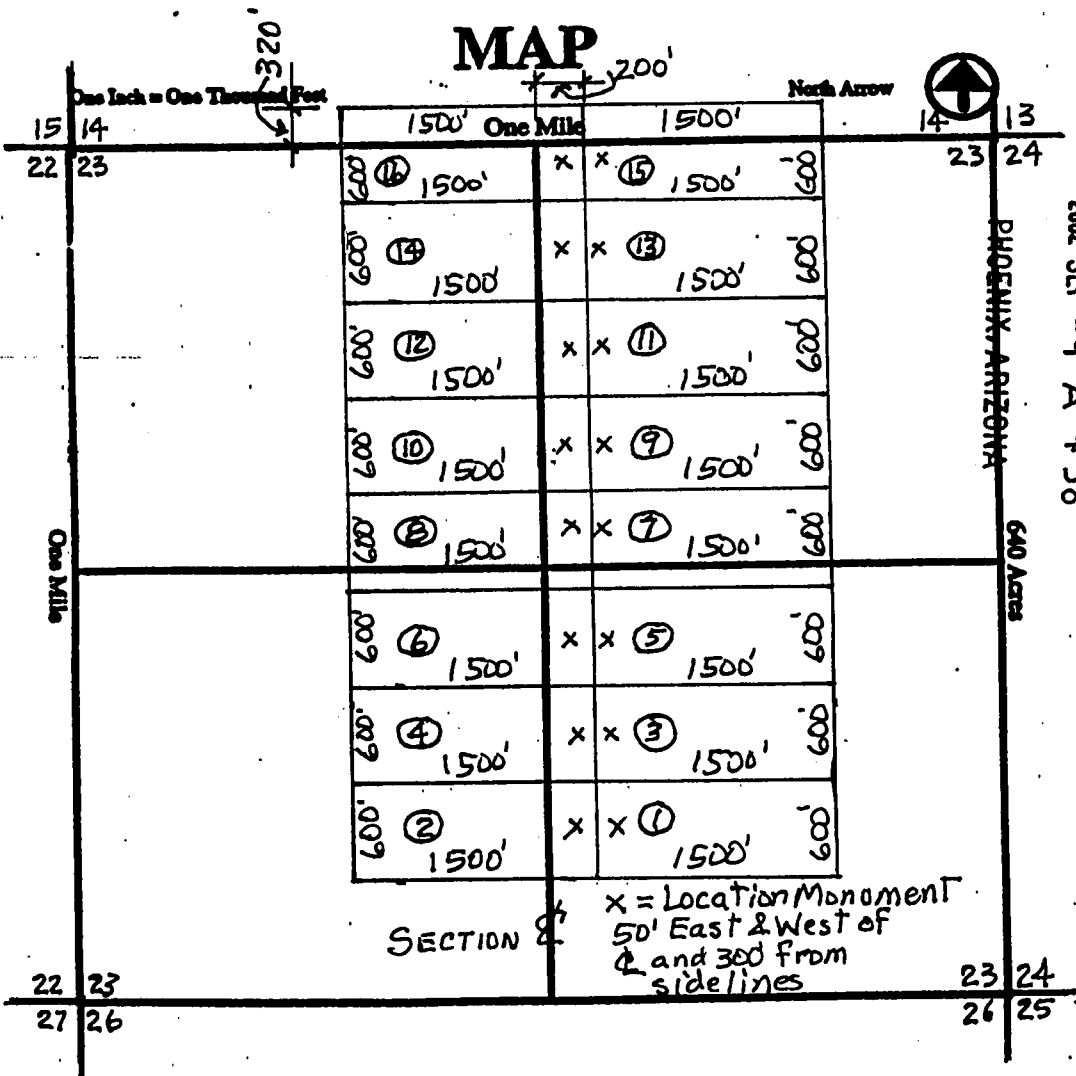
1. TYPE OF NOTICE: Location Amendment Relocation
2. TYPE OF CLAIM OR SITE: Placer Lode Millsite Tunnel
3. The name, address and telephone number of the name(s) to be considered owner(s) is: **PLEASE PRINT** (show additional owners on attached sheet)
 Name: Nature's Beauty Unlimited, Ltd.
 Address: 1616 W. Rosemonte Dr.
 City/State/Zip Code: Phoenix, AZ 85027
 Telephone Number (include area code): (623) 434-0091
4. The name of the claim: Nature's Beauty No. 5.
5. The date of location is: September 4, 2002
6. The claim is 1500 feet long and 600 feet wide. The distance from the location monument to each end of the claim is 1450 feet in a East direction and 50 feet in a West direction.
7. The SE corner of the claim is 2382 feet in a SE direction.
from a survey monument or permanent natural object described as the SE corner of Section 23, T12N, R1E, G & SR Meridian in Yavapai County
8. The general course of the claim is from the East to the West
9. The location of the claim is in Section(s) 23, Quarter Section(s) SE, Township(s) 12 N, Range(s) 1 E, River Meridian, Yavapai County, State of Arizona.
10. Is the claim filed under Public Law 359? yes no
11. Monument types are Steel Stakes,

AMC 356529

Date 9-4-2002 Signature Albert B. Martin Locator Agent Only

MAP OF MINING CLAIM LOCATION

1. The name of the claim is Nature's Beauty No. 5.
2. The SE corner of the claim is 2382 feet in a SE direction to a survey monument or permanent object as described as The SE corner of Section 23, T12N, R1E, G & SR Meridian in Yavapai County.
3. The type of location monument is a steel stake.
4. The bearing and distance between the corners of the claim are beginning at the SE corner of the claim, 600 feet in a N direction to the NE corner, then 1500 feet in a W direction to the NW corner, then 600 feet in a S direction to the SW corner, then 1500 feet in a E direction to the point of beginning.
5. Please indicate the distance and bearings between claim corners and a recognized survey monument or landmark. Indicate the distance from the location monument to each end of the claim.



RECEIVED
 B.L.M. AZ STATE OFFICE
 2002 SEP -9 A 9:38

AMC 356529

Section 23, Quarter Section SE, Range 1E
 Township 12.N, G&SR Meridian, Yavapai County, Arizona.

Date _____ Signature _____

County Recordation Information:

Albert B. Martin
1616 W. Rosemonte Dr.
Phoenix, AZ 85027

NOTICE OF MINING CLAIM LOCATION

RECEIVED
B.L.M. AZ STATE OFFICE
2002 SEP - 9 A . 9: 38
PHOENIX, ARIZONA

- 1. TYPE OF NOTICE: Location Amendment Relocation
- 2. TYPE OF CLAIM OR SITE: Placer Lode Millsite Tunnelsite
- 3. The name, address and telephone number of the name(s) to be considered owner(s) is:
PLEASE PRINT (show additional owners on attached sheet)

Name: Nature's Beauty Unlimited, Ltd.
 Address: 1616 W. Rosemonte Dr.
 City/State/Zip Code: Phoenix, AZ 85027
 Telephone Number (include area code): (623) 434-0091

4. The name of the claim: Nature's Beauty No. 6.

5. The date of location is: September 4, 2002

6. The claim is 1500 feet long and 600 feet wide. The distance from the location monument to each end of the claim is 1450 feet in a West direction and 50 feet in a East direction.

7. The SW corner of the claim is 2430 Feet in a SW direction.
from a survey monument or permanent natural object described as the SW corner of Section 23, T12N, R1E, G & SR Meridian in Yavapai County

8. The general course of the claim is from the West to the East

9. The location of the claim is in Section(s) 23, Quarter Section(s) SW,
Township(s) T12N, Range(s) R1E, Gila and Salt
River Meridian, Yavapai County, State of Arizona.

10. Is the claim filed under Public Law 359? yes no

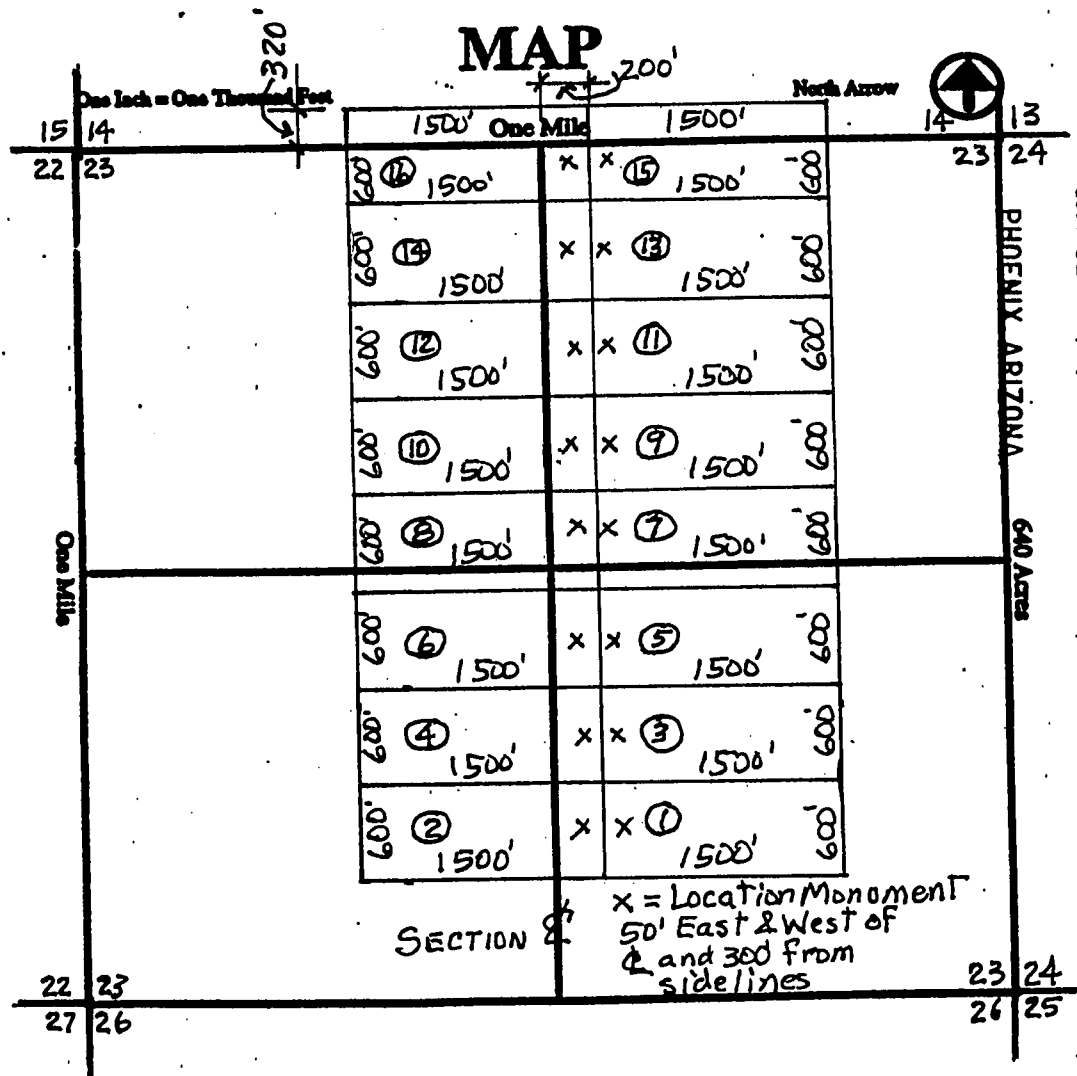
11. Monument types are Steel Stakes,

Date 9-4-2002 Signature Albert B. Martin Locator Agent Only

AMC 356530

MAP OF MINING CLAIM LOCATION

1. The name of the claim is Nature's Beauty No. 1
2. The SW corner of the claim is 2430 feet in a SW direction to a survey monument or permanent object as described as The SW corner of Section 23, T12N, R1E, G & SR Meridian in Yavapai County.
3. The type of location monument is a steel stake.
4. The bearing and distance between the corners of the claim are beginning at the SE corner of the claim, 600 feet in a N direction to the NE corner, then 1500 feet in a W direction to the NW corner, then 600 feet in a S direction to the SW corner, then 1500 feet in a E direction to the point of beginning.
5. Please indicate the distance and bearings between claim corners and a recognized survey monument or landmark. Indicate the distance from the location monument to each end of the claim.



RECEIVED
 B.L.M. AZ STATE OFFICE
 2002 SEP - 9 A 9:38

AMC 356530

Section 23, Quarter Section SE, Range 1E
 Township 12.N, G&SR Meridian, Yavapai County, Arizona.

Date _____ Signature _____

County Recordation Information:

Albert B. Martin
1616 W. Rosemonte Dr.
Phoenix, AZ 85027

NOTICE OF MINING CLAIM LOCATION

RECEIVED
B.L.M. AZ STATE OFFICE
2002 SEP -9 A 9:38
PHOENIX, ARIZONA

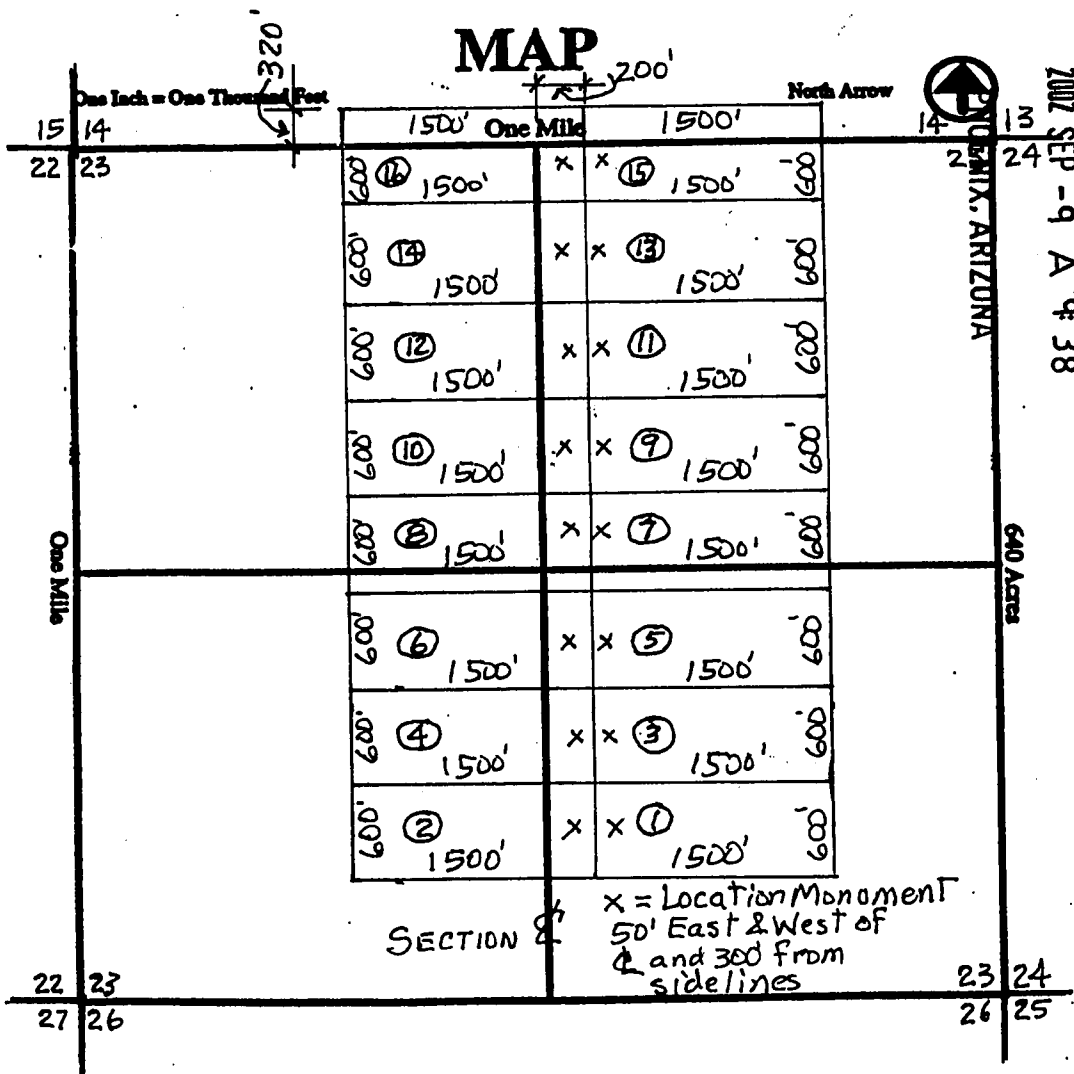
1. TYPE OF NOTICE: Location Amendment Relocation
2. TYPE OF CLAIM OR SITE: Placer Lode Millsite Tunnelsite
3. The name, address and telephone number of the name(s) to be considered owner(s)
PLEASE PRINT (show additional owners on attached sheet)
Name: Nature's Beauty Unlimited, Ltd.
Address: 1616 W. Rosemonte Dr.
City/State/Zip Code: Phoenix, AZ 85027
Telephone Number (include area code): (623) 434-0091
4. The name of the claim: Nature's Beauty No. 7.
5. The date of location is: September 4, 2002
6. The claim is 1500 feet long and 600 feet wide. The distance from the location monument to each end of the claim is 1450 feet in a East direction and 50 feet in a West direction.
7. The SE corner of the claim is 2910 feet in a SE direction
from a survey monument or permanent natural object described as the SE corner of Section 23, T12N, R1E, G & SR Meridian in Yavapai County
8. The general course of the claim is from the East to the West
9. The location of the claim is in Section(s) 23, Quarter Section(s) NE,
Township(s) 12N, Range(s) 1E,
River Meridian, Yavapai County, State of Arizona.
10. Is the claim filed under Public Law 359? yes no
11. Monument types are Steel Stakes,

Date 9-24-2002 Signature Albert B. Martin Locator Agent Only

AMC 356531

MAP OF MINING CLAIM LOCATION

1. The name of the claim is Nature's Beauty No. 7.
2. The SE corner of the claim is 2910 feet in a SE direction to a survey monument or permanent object as described as the SE corner of Section 23, T12N, R1E, G & SR Meridian in Yavapai County,
3. The type of location monument is a steel stake.
4. The bearing and distance between the corners of the claim are beginning at the SE corner of the claim, 600 feet in a N direction to the NE corner, then 1500 feet in a W direction to the NW corner, then 600 feet in a S direction to the SW corner, then 1500 feet in a E direction to the point of beginning.
5. Please indicate the distance and bearings between claim corners and a recognized survey monument or landmark. Indicate the distance from the location monument to each end of the claim.



RECEIVED
 B.L.M. AZ STATE OFFICE

2002 SEP - 9 A. 9: 38

ANL 356531

Section 23, Quarter Section NE, Range 1E
 Township 12.N, G&SR Meridian, Yavapai County, Arizona.

Date _____ Signature _____

County Recordation Information:

NOTICE OF MINING CLAIM LOCATION

- 1. TYPE OF NOTICE: Location Amendment Relocation
- 2. TYPE OF CLAIM OR SITE: Placer Lode Millsite Tunnelsite
- 3. The name, address and telephone number of the name(s) to be considered owner(s) is:
PLEASE PRINT (show additional owners on attached sheet)

Name: _____
 Address: _____
 City/State/Zip Code: _____
 Telephone Number (include area code): _____

4. The name of the claim: _____ *Block 1*

5. The date of location is: _____ *1*

6. The claim is _____ feet long and _____ feet wide. The distance from the location monument to each end of the claim is _____ feet in a _____ direction and _____ feet in a _____ direction.

7. The _____ corner of the claim is _____
 from a survey monument or permanent natural object described as _____

8. The general course of the claim is from the _____ to the _____

9. The location of the claim is in Section(s) _____, Quarter Section(s) _____
 Township(s) _____, Range(s) _____, Gila and Salt
 River Meridian, _____ County, State of Arizona.

10. Is the claim filed under Public Law 359? yes no

11. Monument types are _____

Date _____ Signature _____ Locator Agent Only

County Recordation Information:

Albert B. Martin
1616 W. Rosemonte Dr.
Phoenix, AZ 85027

NOTICE OF MINING CLAIM LOCATION

PHOENIX, ARIZONA

2002 SEP -9 A 9 38

RECEIVED
B.L.M. AZ STATE OFFICE

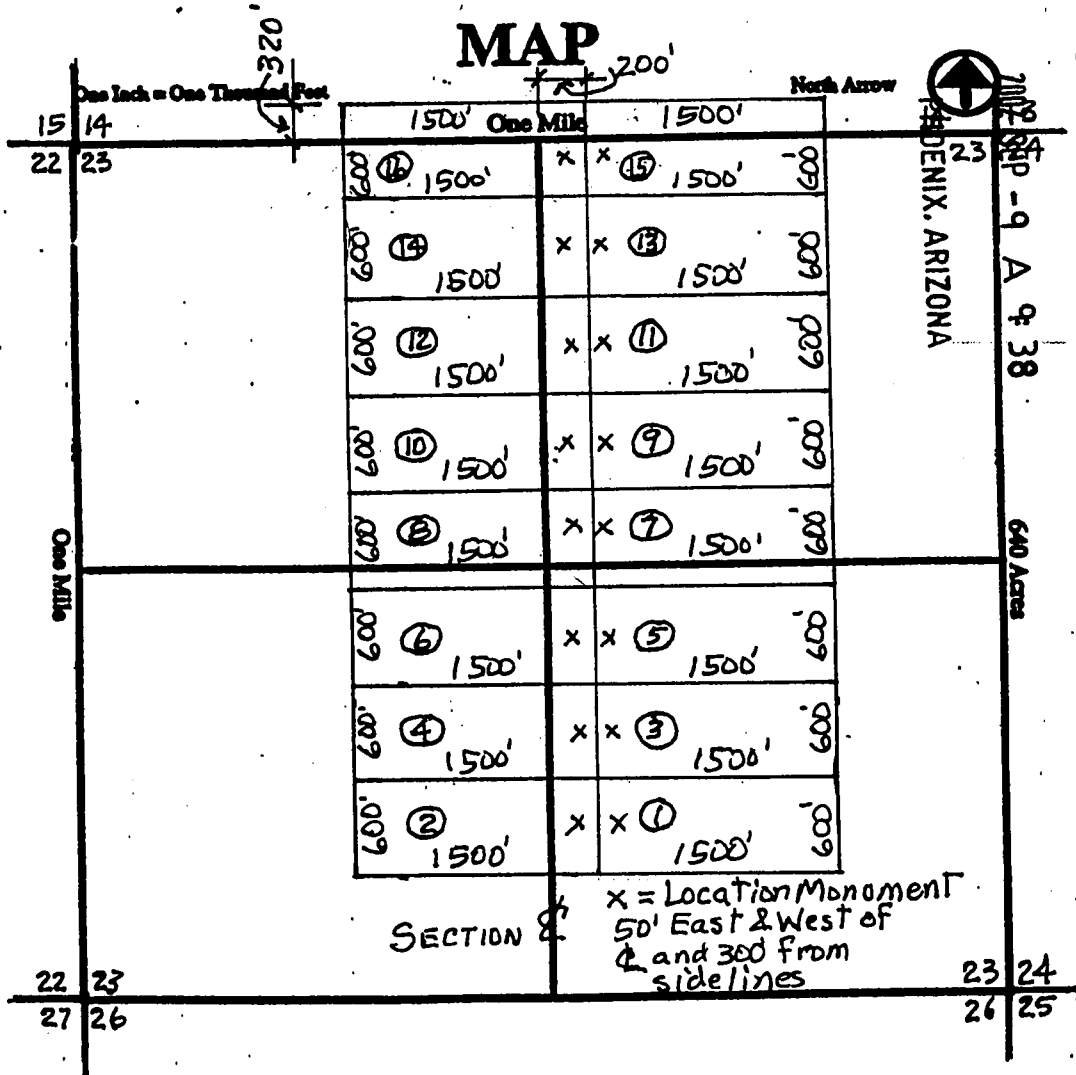
1. TYPE OF NOTICE: Location Amendment Relocation
2. TYPE OF CLAIM OR SITE: Placer Lode Millsite Tunnelsite
3. The name, address and telephone number of the name(s) to be considered owner(s) is:
PLEASE PRINT (show additional owners on attached sheet)
Name: Nature's Beauty Unlimited, Ltd.
Address: 1616 W. Rosemonte Dr.
City/State/Zip Code: Phoenix, AZ 85027
Telephone Number (include area code): (623) 434-0091
4. The name of the claim: Nature's Beauty No. 8.
5. The date of location is: September 4, 2002
6. The claim is 1500 feet long and 600 feet wide. The distance from the location monument to each end of the claim is 1450 feet in a Westerly direction and 50 feet in a Easterly direction.
7. The SW corner of the claim is 2970 feet in a Southwesterly direction from a survey monument or permanent natural object described as the SW corner of Section 23, T12N, R1E, G & SR Meridian in Yavapai County
8. The general course of the claim is from the West to the East
9. The location of the claim is in Section(s) 23, Quarter Section(s) NW, Township(s) 12N, Range(s) 1E, Gila and Salt River Meridian, Yavapai County, State of Arizona.
10. Is the claim filed under Public Law 359? yes no
11. Monument types are Steel Stakes.

AMC 356532

Date 9-4-2002 Signature Albert B. Martin Locator Agent Only

MAP OF MINING CLAIM LOCATION

1. The name of the claim is Nature's Beauty No. 8.
2. The SW corner of the claim is 2970 feet in a Southwest direction to a survey monument or permanent object as described as The SW corner of Section 23, T12N, R1E, G & SR Meridian, Yavapai County.
3. The type of location monument is a steel stake.
4. The bearing and distance between the corners of the claim are beginning at the SW corner of the claim, 600 feet in a Northerly direction to the NW corner, then 1500 feet in a Easterly direction to the NE corner, then 600 feet in a Southerly direction to the SE corner, then 1500 feet in a Westerly direction to the point of beginning.
5. Please indicate the distance and bearings between claim corners and a recognized survey monument or landmark. Indicate the distance from the location monument to each end of the claim.



RECEIVED
B.L.M. AZ STATE OFFICE

T12N R1E S23
DENIX, ARIZONA

AMC 356532

Section 23 Quarter Section NW Range 1E
 Township 12.N G&SR Meridian, Yavapai County, Arizona.

Date _____ Signature _____

County Recordation Information:

Albert B. Martin
1616 W. Rosemonte Dr.
Phoenix, AZ 85027

NOTICE OF MINING CLAIM LOCATION

PHOENIX, ARIZONA

2002 SEP -9 A 9:38

RECEIVED
B.L.M. AZ STATE OFFICE

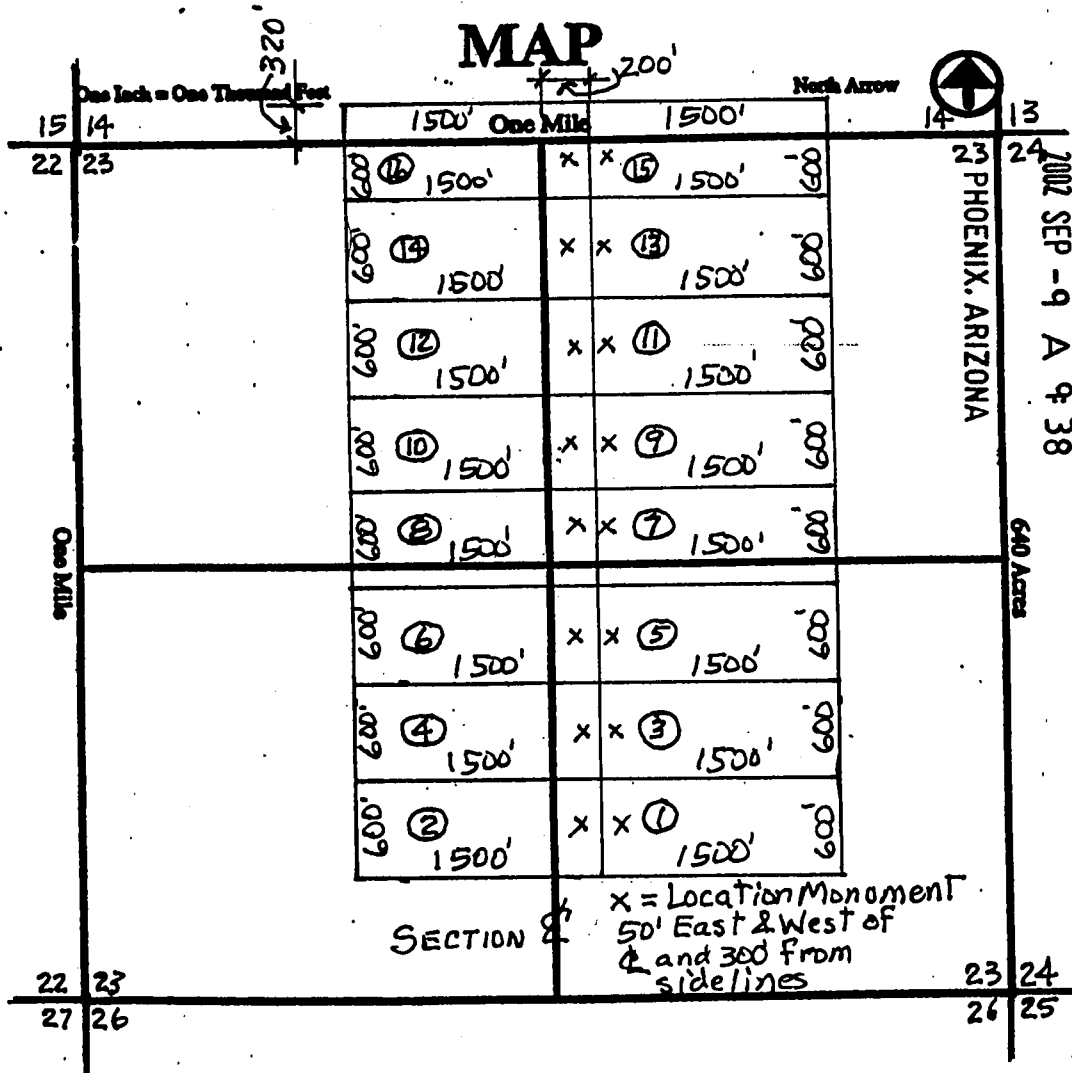
1. TYPE OF NOTICE: Location Amendment Relocation
2. TYPE OF CLAIM OR SITE: Placer Lode Millsite Tunnelsite
3. The name, address and telephone number of the name(s) to be considered owner(s):
PLEASE PRINT (show additional owners on attached sheet)
Name: Nature's Beauty Unlimited, Ltd.
Address: 1616 W. Rosemonte Dr.
City/State/Zip Code: Phoenix, AZ 85027
Telephone Number (include area code): (623) 434-0091
4. The name of the claim: Nature's Beauty No. 9.
5. The date of location is: September 4, 2002
6. The claim is 1500 feet long and 600 feet wide. The distance from the location monument to each end of the claim is 1450 feet in a East direction and 50 feet in a West direction.
7. The SE corner of the claim is 2472 feet in a NE direction.
from a survey monument or permanent natural object described as the ^{NE} corner of Section 23, T12N, R1E, G & SR Meridian in Yavapai County
8. The general course of the claim is from the East to the West
9. The location of the claim is in Section(s) 23, Quarter Section(s) NE, Township(s) 12N, Range(s) 1E, Gila and Salt River Meridian, Yavapai County, State of Arizona.
10. Is the claim filed under Public Law 359? yes no
11. Monument types are Steel Stakes,

AMC 356533

Date 9-4-2002 Signature Albert B. Martin Locator Agent Only

MAP OF MINING CLAIM LOCATION

1. The name of the claim is Nature's Beauty No. 9.
2. The SE corner of the claim is 2472 feet in a NE direction to a survey monument or permanent object as described as The NE corner of Section 23, T12N, R1E, G & SR Meridian in Yavapai County.
3. The type of location monument is steel stake.
4. The bearing and distance between the corners of the claim are beginning at the SE corner of the claim, 600 feet in a N direction to the NE corner, then 1500 feet in a W direction to the NW corner, then 600 feet in a S direction to the SW corner, then 1500 feet in a E direction to the point of beginning.
5. Please indicate the distance and bearings between claim corners and a recognized survey monument or landmark. Indicate the distance from the location monument to each end of the claim.



RECEIVED
B.L.M. AZ STATE OFFICE

2002 SEP -9 A 9:38

AHC 356533

Section 23, Quarter Section NE, Range 1E
Township 12. N, G&SR Meridian, Yavapai County, Arizona.

Date _____ Signature _____

County Recordation Information:

Albert B. Martin
1616 W. Rosemonte Dr.
Phoenix, AZ 85027

RECEIVED
B.L.M. AZ STATE OFFICE

2002 SEP - 9 A 9:38

PHOENIX, ARIZONA

NOTICE OF MINING CLAIM LOCATION

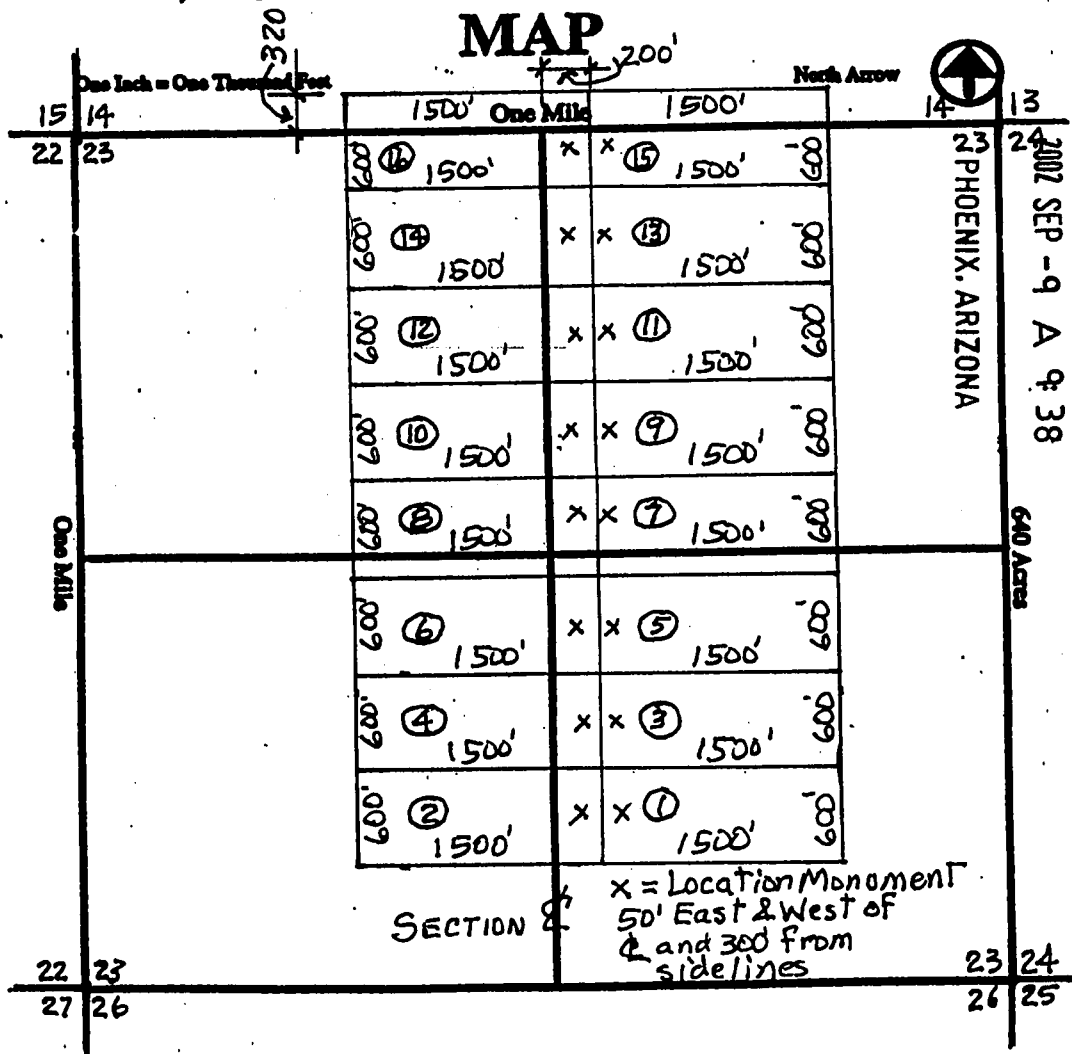
1. TYPE OF NOTICE: Location Amendment Relocation
2. TYPE OF CLAIM OR SITE: Placer Lode Millsite Tunnelsite
3. The name, address and telephone number of the name(s) to be considered owner(s) is:
PLEASE PRINT (show additional owners on attached sheet)
Name: Nature's Beauty Unlimited, Ltd.
Address: 1616 W. Rosemonte Dr.
City/State/Zip Code: Phoenix, AZ 85027
Telephone Number (include area code): (623) 434-0091
4. The name of the claim: Nature's Beauty No. 10.
5. The date of location is: September 4, 2002
6. The claim is 1500 feet long and 600 feet wide. The distance from the location monument to each end of the claim is 1450 feet in a West direction and 50 feet in a East direction.
7. The SW corner of the claim is 2520 in a NW direction from a survey monument or permanent natural object described as the NW corner of Section 23, T12N, R1E, G & SR Meridian in Yavapai County
8. The general course of the claim is from the West to the East
9. The location of the claim is in Section(s) 23, Quarter Section(s) NW, Township(s) 12 N, Range(s) 1 E, Gila and Salt River Meridian, Yavapai County, State of Arizona.
10. Is the claim filed under Public Law 359? yes no
11. Monument types are Steel Stakes,

AMC 356534

Date 9-4-2002 Signature Albert B. Martin Locator Agent Only

MAP OF MINING CLAIM LOCATION

1. The name of the claim is Nature's Beauty No. 1111 D.
2. The SW corner of the claim is 2520 feet in a NW direction to a survey monument or permanent object as described as the NW corner of Section 23, T12N, R1E, G & SR Meridian in Yavapai County.
3. The type of location monument is a steel stake.
4. The bearing and distance between the corners of the claim are beginning at the SE corner of the claim, 600 feet in a N direction to the NE corner, then 1500 feet in a W direction to the NW corner, then 600 feet in a S direction to the SW corner, then 1500 feet in a E direction to the point of beginning.
5. Please indicate the distance and bearings between claim corners and a recognized survey monument or landmark. Indicate the distance from the location monument to each end of the claim.



RECEIVED
B.L.M. AZ STATE OFFICE

2002 SEP - 9 A 9:38

PHOENIX, ARIZONA

640 Acres

AMC 356534

Section 23 Quarter Section NW Range 1E
 Township 12.N G&SR Meridian, Yavapai County, Arizona.

Date _____ Signature _____

County Recordation Information:

Albert B. Martin
1616 W. Rosemonte Dr.
Phoenix, AZ 85027

NOTICE OF MINING CLAIM LOCATION

RECEIVED
B.L.M. AZ STATE OFFICE
2002 SEP -9 A. 9: 39
PHOENIX, ARIZONA

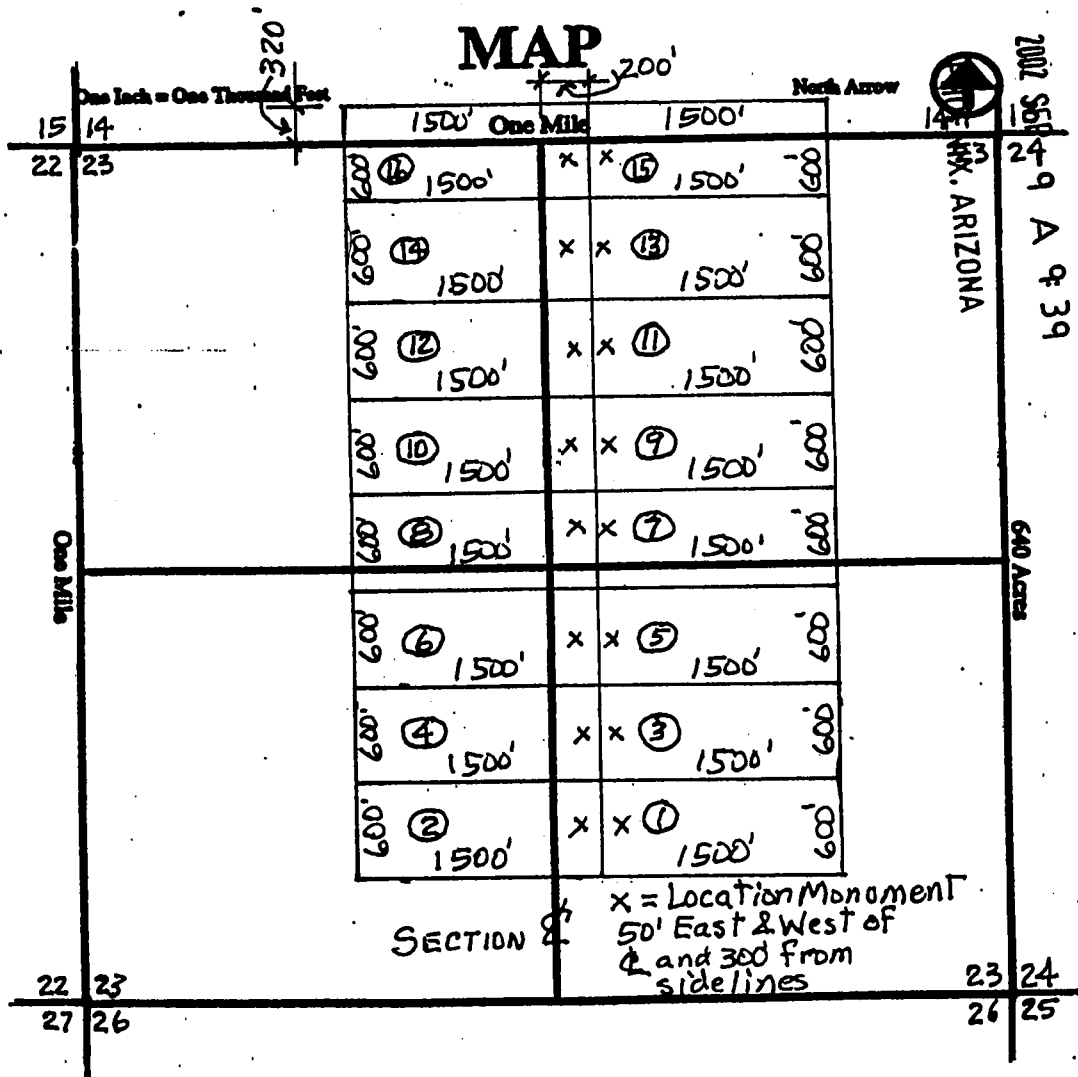
1. TYPE OF NOTICE: Location Amendment Relocation
2. TYPE OF CLAIM OR SITE: Placer Lode Millsite Tunnel site
3. The name, address and telephone number of the name(s) to be considered owner(s) is: **PLEASE PRINT** (show additional owners on attached sheet)
 Name: Nature's Beauty Unlimited, Ltd.
 Address: 1616 W. Rosemonte Dr.
 City/State/Zip Code: Phoenix, AZ 85027
 Telephone Number (include area code): (623) 434-0091
4. The name of the claim: Nature's Beauty No. 11.
5. The date of location is: September 4, 2002
6. The claim is 1500 feet long and 600 feet wide. The distance from the location monument to each end of the claim is 1450 feet in a East direction and 50 feet in a West direction.
7. The SE corner of the claim is 1398 feet in a NE direction.
 from a survey monument or permanent natural object described as the NE corner of Section 23, T12N, R1E, G & SR Meridian in Yavapai County
8. The general course of the claim is from the West to the East
9. The location of the claim is in Section(s) 23, Quarter Section(s) NE, Township(s) 12 N, Range(s) 1 E, Gila and Salt River Meridian, Yavapai County, State of Arizona.
10. Is the claim filed under Public Law 359? yes no
11. Monument types are Steel Stakes,

AMC 356535

Date 9-4-2002 Signature Albert B. Martin Locator Agent Only

MAP OF MINING CLAIM LOCATION

1. The name of the claim is Nature's Beauty No. 11.
2. The SE corner of the claim is 1398 feet in a NE direction to a survey monument or permanent object as described as the NE corner of Section 23, T12N, R1E, G & SR Meridian in Yavapai County.
3. The type of location monument is steel stake.
4. The bearing and distance between the corners of the claim are beginning at the SE corner of the claim, 600 feet in a N direction to the NE corner, then 1500 feet in a W direction to the NW corner, then 600 feet in a S direction to the SW corner, then 1500 feet in a E direction to the point of beginning.
5. Please indicate the distance and bearings between claim corners and a recognized survey monument or landmark. Indicate the distance from the location monument to each end of the claim.



RECEIVED
B.L.M. AZ STATE OFFICE

2002 SEP 29 A 9:39
YAVAPAI COUNTY, ARIZONA

AMC 356535

Section 23 Quarter Section NE Range 1E
 Township 12.N G&SR Meridian, Yavapai County, Arizona.

Date _____ Signature _____

County Recordation Information:

Albert B. Martin
1616 W. Rosemonte Dr.
Phoenix, AZ 85027

NOTICE OF MINING CLAIM LOCATION

PHOENIX, ARIZONA

2002 SEP -9 A 9 39

RECEIVED
L.M. AZ STATE OFFICE

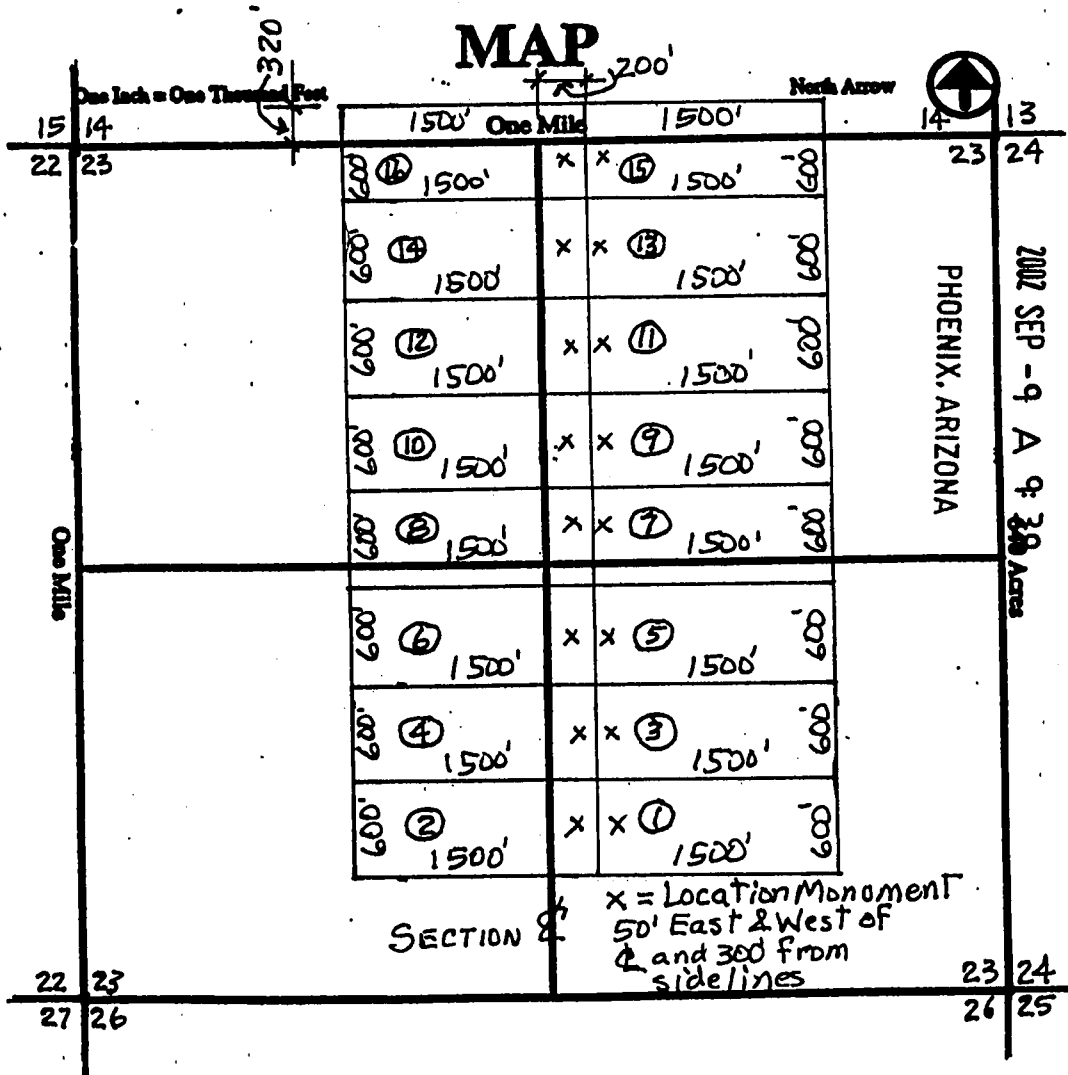
1. TYPE OF NOTICE: Location Amendment Relocation
2. TYPE OF CLAIM OR SITE: Placer Lode Millsite Tunnel
3. The name, address and telephone number of the name(s) to be considered owner(s) is: **PLEASE PRINT** (show additional owners on attached sheet)
 Name: Nature's Beauty Unlimited, Ltd.
 Address: 1616 W. Rosemonte Dr.
 City/State/Zip Code: Phoenix, AZ 85027
 Telephone Number (include area code): (623) 434-0091
4. The name of the claim: Nature's Beauty No. 12.
5. The date of location is: September 4, 2002
6. The claim is 1500 feet long and 600 feet wide. The distance from the location monument to each end of the claim is 1450 feet in a East direction and 50 feet in a West direction.
7. The SW corner of the claim is 1404 feet in a NW direction.
from a survey monument or permanent natural object described as the ^{NW} corner of
Section 23, T12N, R1E, G & SR Meridian in Yavapai County
8. The general course of the claim is from the West to the East
9. The location of the claim is in Section(s) 23, Quarter Section(s) NW,
Township(s) 12N, Range(s) 1E, Gila and Salt
River Meridian, Yavapai County, State of Arizona.
10. Is the claim filed under Public Law 359? yes no
11. Monument types are Steel Stakes,

AMC 356536

Date 9-4-2002 Signature Albert B. Martin Locator Agent Only

MAP OF MINING CLAIM LOCATION

- The name of the claim is Nature's Beauty U. 12.
- The SW corner of the claim is 1404 feet in a NW direction to a survey monument or permanent object as described as the NW corner of Section 23, T12N, R1E, G & SR Meridian in Yavapai County.
- The type of location monument is steel stake.
- The bearing and distance between the corners of the claim are beginning at the SE corner of the claim, 600 feet in a N direction to the NE corner, then 1500 feet in a W direction to the NW corner, then 600 feet in a S direction to the SW corner, then 1500 feet in a E direction to the point of beginning.
- Please indicate the distance and bearings between claim corners and a recognized survey monument or landmark. Indicate the distance from the location monument to each end of the claim.



RECEIVED
B.L.M. AZ STATE OFFICE

2002 SEP - 9 A 9: 30 Area

AMC 356536

Section 23, Quarter Section NW, Range 1E
Township 12.N, G&SR Meridian, Yavapai County, Arizona.

Date _____ Signature _____

County Recordation Information:

Albert B. Martin
1616 W. Rosemonte Dr.
Phoenix, AZ 85027

NOTICE OF MINING CLAIM LOCATION

RECEIVED
B.L.M. AZ STATE OFFICE
2002 SEP - 9 A. 9: 39
PHOENIX, ARIZONA

- 1. TYPE OF NOTICE: Location Amendment Relocation
- 2. TYPE OF CLAIM OR SITE: Placer Lode Millsite Tunnel site
- 3. The name, address and telephone number of the name(s) to be considered owner(s) is:
PLEASE PRINT (show additional owners on attached sheet)

Name: Nature's Beauty Unlimited, Ltd.
 Address: 1616 W. Rosemonte Dr.
 City/State/Zip Code: Phoenix, AZ 85027
 Telephone Number (include area code): (623) 434-0091

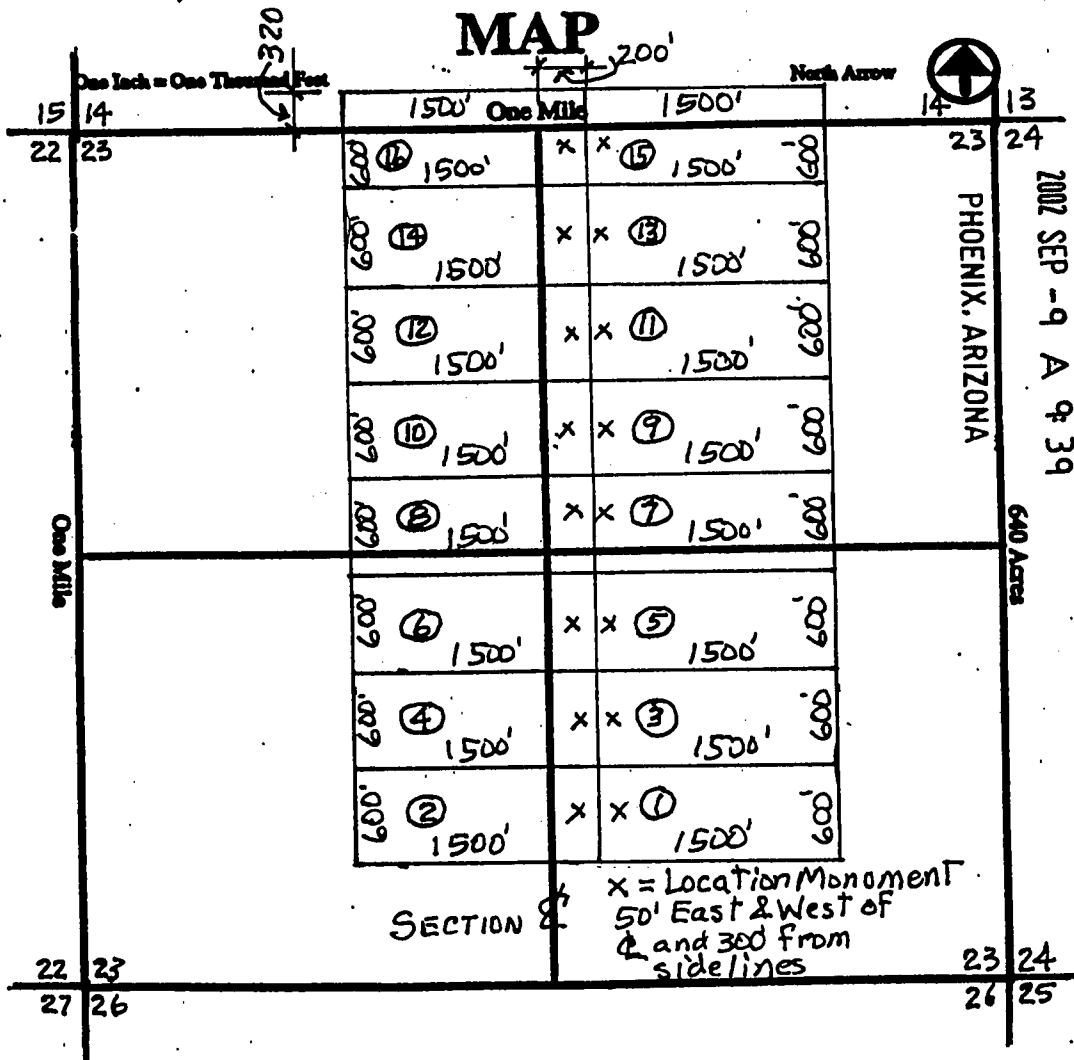
- 4. The name of the claim: Nature's Beauty No. 13.
- 5. The date of location is: September 4, 2002
- 6. The claim is 1500 feet long and 600 feet wide. The distance from the location monument to each end of the claim is 1450 feet in a East direction and 50 feet in a West direction.
- 7. The SE corner of the claim is 1560 feet in a NE direction.
 from a survey monument or permanent natural object described as the NE corner of Section 23, T12N, R1E, G & SR Meridian in Yavapai County
- 8. The general course of the claim is from the West to the East
- 9. The location of the claim is in Section(s) 23, Quarter Section(s) NE,
 Township(s) 12 N, Range(s) 1 E, Gila and Salt
 River Meridian, Yavapai County, State of Arizona.
- 10. Is the claim filed under Public Law 359? yes no
- 11. Monument types are Steel Stakes,

Date 9-4-2002 Signature Albert B. Martin Locator Agent Only

AMC 356537

MAP OF MINING CLAIM LOCATION

1. The name of the claim is Nature's Beauty No. 13.
2. The SE corner of the claim is 1560 feet in a NE direction to a survey monument or permanent object as described as The NE corner of Section 23, T12N, R1E, G & SR Meridian in Yavapai County.
3. The type of location monument is a steel stake.
4. The bearing and distance between the corners of the claim are beginning at the SE corner of the claim, 600 feet in a N direction to the NE corner, then 1500 feet in a W direction to the NW corner, then 600 feet in a S direction to the SW corner, then 1500 feet in a E direction to the point of beginning.
5. Please indicate the distance and bearings between claim corners and a recognized survey monument or landmark. Indicate the distance from the location monument to each end of the claim.



RECEIVED
B.L.M. AZ STATE OFFICE

2002 SEP - 9 A 9:39

AMC 356537

Section 23 Quarter Section NE Range 1E
 Township 12N G&SR Meridian, Yavapai County, Arizona.

Date _____

Signature _____

County Recordation Information:

Albert B. Martin
1616 W. Rosemonte Dr.
Phoenix, AZ 85027

NOTICE OF MINING CLAIM LOCATION

RECEIVED
B.L.M. AZ STATE OFFICE
2002 SEP - 9 A 9:39
PHOENIX, ARIZONA

- 1. TYPE OF NOTICE: Location Amendment Relocation
- 2. TYPE OF CLAIM OR SITE: Placer Lode Millsite Tunnelsite
- 3. The name, address and telephone number of the name(s) to be considered owner(s) is:
PLEASE PRINT (show additional owners on attached sheet)

Name: Nature's Beauty Unlimited, Ltd.
Address: 1616 W. Rosemonte Dr.
City/State/Zip Code: Phoenix, AZ 85027
Telephone Number (include area code): (623) 434-0091

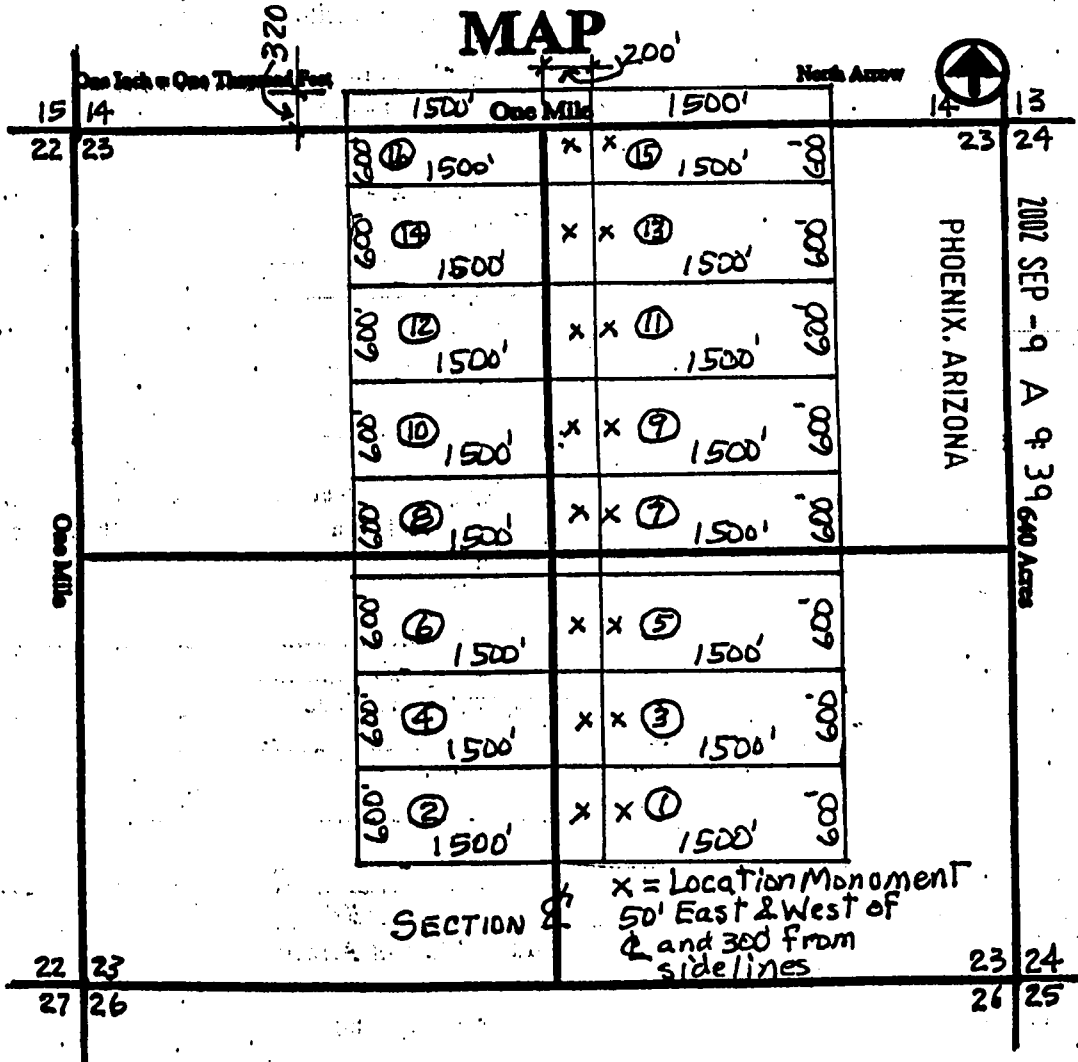
- 4. The name of the claim: Nature's Beauty No. 14.
- 5. The date of location is: September 4, 2002
- 6. The claim is 1500 feet long and 600 feet wide. The distance from the location monument to each end of the claim is 1450 feet in a West direction and 50 feet in a East direction.
- 7. The SW corner of the claim is 1644 feet in a NW direction from a survey monument or permanent natural object described as the NW corner of Section 23, T12N, R1E, G & SR Meridian in Yavapai County
- 8. The general course of the claim is from the West to the East
- 9. The location of the claim is in Section(s) 23, Quarter Section(s) NW, Township(s) 12 N, Range(s) 1 E, River Meridian, Yavapai County, State of Arizona.
- 10. Is the claim filed under Public Law 359? yes no
- 11. Monument types are Steel Stakes,

AMC 356538

Date 9-4-2002 Signature Albert B. Martin Locator Agent Only

MAP OF MINING CLAIM LOCATION

- The name of the claim is Nature's Beauty No. 14.
- The SW corner of the claim is 1644 feet in a NW direction to a survey monument or permanent object as described as The NW corner of Section 23, T12N, R1E, G & SR Meridian in Yavapai County.
- The type of location monument is steel stake.
- The bearing and distance between the corners of the claim are beginning at the SE corner of the claim, 600 feet in a N direction to the NE corner, then 1500 feet in a W direction to the NW corner, then 600 feet in a S direction to the SW corner, then 1500 feet in a E direction to the point of beginning.
- Please indicate the distance and bearings between claim corners and a recognized survey monument or landmark. Indicate the distance from the location monument to each end of the claim.



Section 23, Quarter Section NW, Range 1E
 Township 12.N, G&SR Meridian, Yavapai County, Arizona.

Date _____ Signature _____

County Recordation Information:

Albert B. Martin
1616 W. Rosemonte Dr.
Phoenix, AZ 85027

NOTICE OF MINING CLAIM LOCATION

PHOENIX, ARIZONA

2002 SEP -9 A. 9: 39

RECEIVED
B.L.M. AZ STATE OFFICE

- 1. TYPE OF NOTICE: Location Amendment Relocation
- 2. TYPE OF CLAIM OR SITE: Placer Lode Millsite Tunnelsite
- 3. The name, address and telephone number of the name(s) to be considered owner(s) is:
PLEASE PRINT (show additional owners on attached sheet)

Name: Nature's Beauty Unlimited, Ltd.
 Address: 1616 W. Rosemonte Dr.
 City/State/Zip Code: Phoenix, AZ 85027
 Telephone Number (include area code): (623) 434-0091

- 4. The name of the claim: Nature's Beauty No. 15.
- 5. The date of location is: September 4, 2002

- 6. The claim is 1500 feet long and 600 feet wide. The distance from the location monument to each end of the claim is 1450 feet in a East direction and 50 feet in a West direction.

- 7. The SE corner of the claim is 1308 feet in a NE direction from a survey monument or permanent natural object described as the NE corner of Section 23, T12N, R1E, G & SR Meridian in Yavapai County

- 8. The general course of the claim is from the West to the East

- 9. The location of the claim is in Section(s) 14 23 Quarter Section(s) SE NE Township(s) 12 N Range(s) 1 E Gila and Salt River Meridian, Yavapai County, State of Arizona.

- 10. Is the claim filed under Public Law 359? yes no

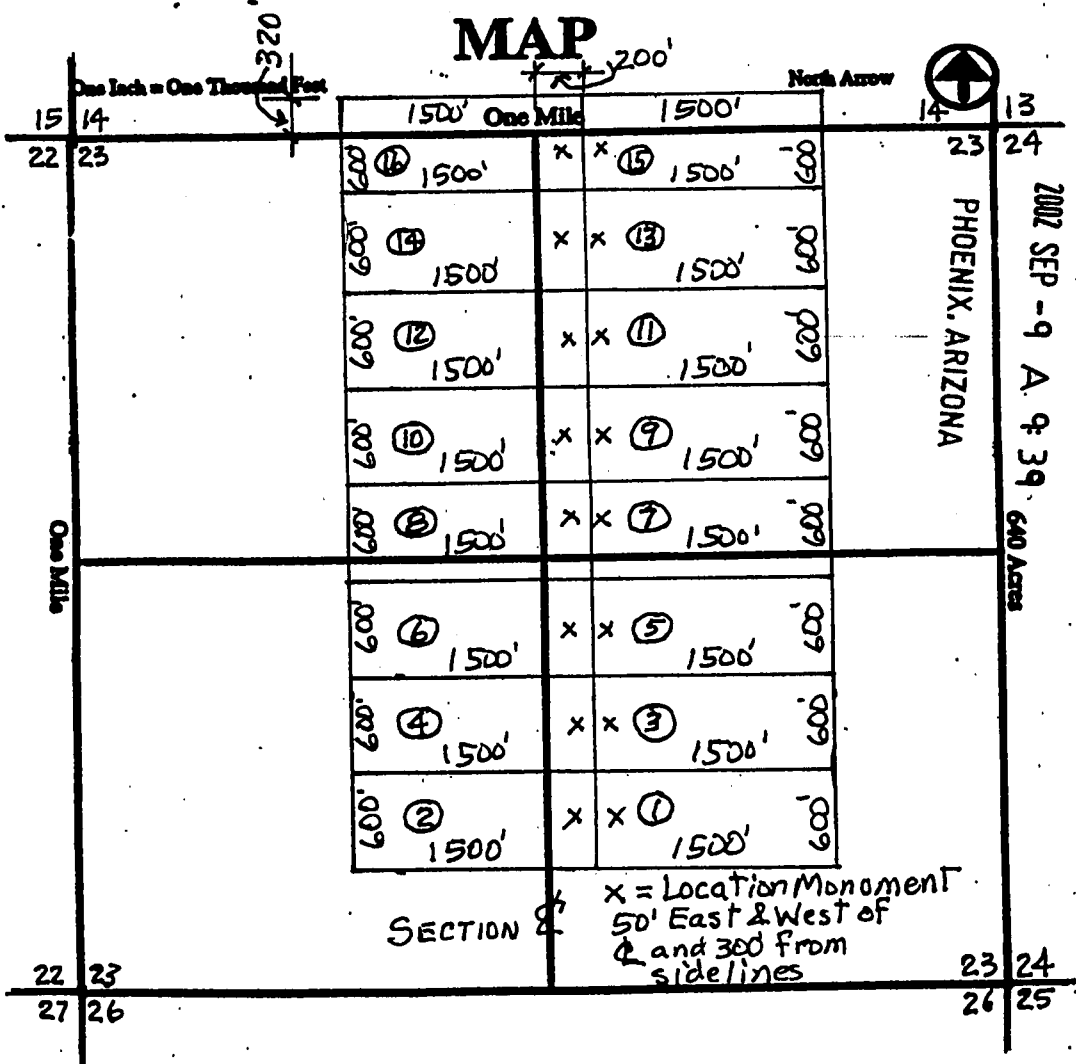
- 11. Monument types are Steel Stakes,

Date 9-4-2002 Signature Albert B. Martin Locator Agent Only

AMC 356539

MAP OF MINING CLAIM LOCATION

- The name of the claim is Nature's Beauty No. 15.
- The SE corner of the claim is 1308 feet in a NE direction to a survey monument or permanent object as described as the NE corner of Section 23, T12N, R1E, G & SR Meridian in Yavapai County.
- The type of location monument is steel stake
- The bearing and distance between the corners of the claim are beginning at the SE corner of the claim, 600 feet in a N direction to the NE corner, then 1500 feet in a W direction to the NW corner, then 600 feet in a S direction to the SW corner, then 1500 feet in a E direction to the point of beginning.
- Please indicate the distance and bearings between claim corners and a recognized survey monument or landmark. Indicate the distance from the location monument to each end of the claim.



RECEIVED
B.L.M. AZ STATE OFFICE

2002 SEP - 9 A. 9:39
640 Acres

AMC 356539

Section 23, Quarter Section NE, Range 1E
Township 12.N, G&SR Meridian, Yavapai County, Arizona.

Date _____ Signature _____

County Recordation information:

Albert B. Martin
1616 W. Rosemonte Dr.
Phoenix, AZ 85027

NOTICE OF MINING CLAIM LOCATION

PHOENIX, ARIZONA

2002 SEP - 9 A 9:39

RECEIVED
B.L.M. AZ STATE OFFICE

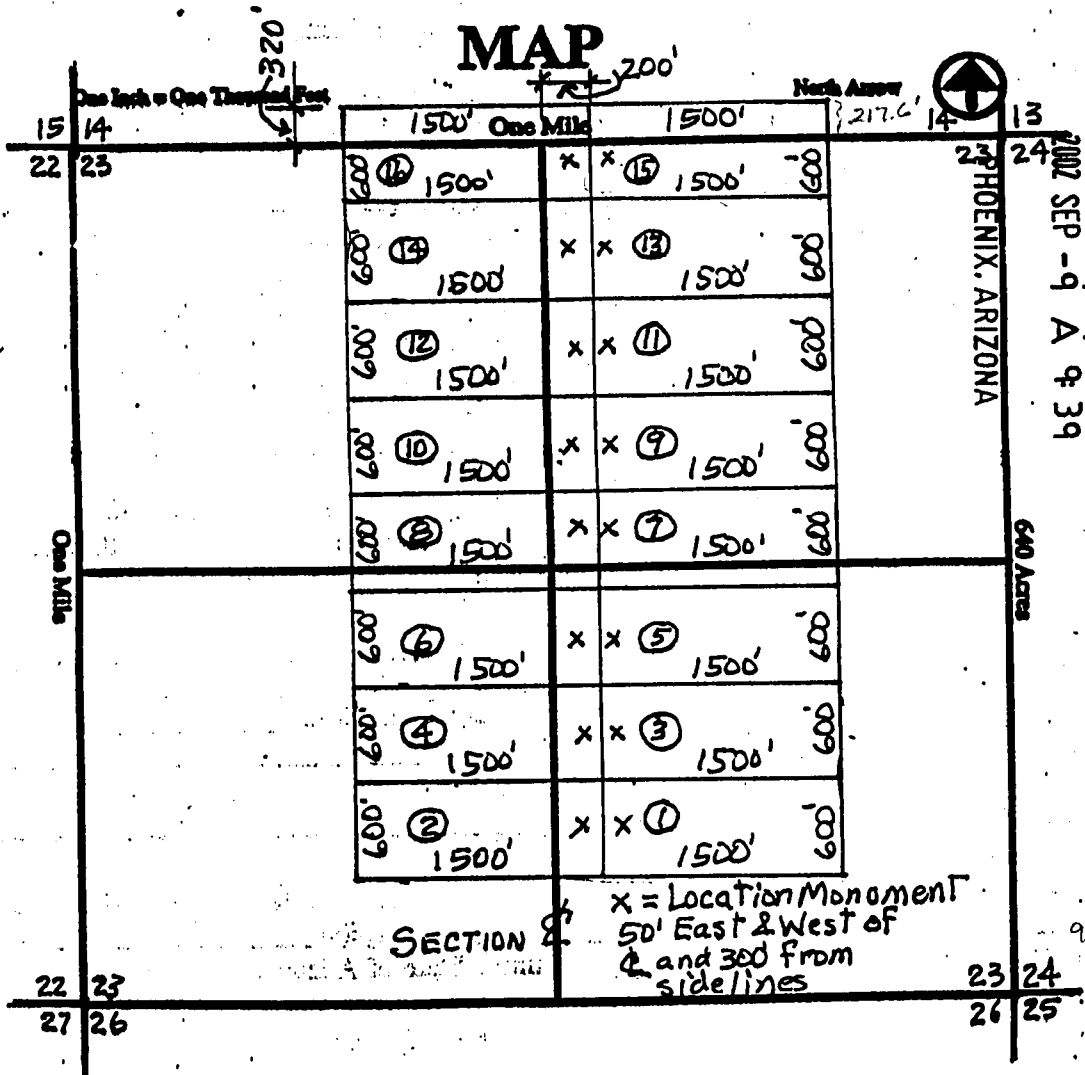
1. TYPE OF NOTICE: Location Amendment Relocation
2. TYPE OF CLAIM OR SITE: Placer Lode Millsite Tunnel site
3. The name, address and telephone number of the name(s) to be considered owner(s) is: **PLEASE PRINT** (show additional owners on attached sheet)
 Name: Nature's Beauty Unlimited, Ltd.
 Address: 1616 W. Rosemonte Dr.
 City/State/Zip Code: Phoenix, AZ 85027
 Telephone Number (include area code): (623) 434-0091
4. The name of the claim: Nature's Beauty No. 16.
5. The date of location is: September 4, 2002
6. The claim is 1500 feet long and 600 feet wide. The distance from the location monument to each end of the claim is 1450 feet in a West direction and 50 feet in a East direction.
7. The SW corner of the claim is 1392 feet in a NW direction from a survey monument or permanent natural object described as the NW corner of Section 23, T12N, R1E, G & SR Meridian in Yavapai County
8. The general course of the claim is from the West to the East
9. The location of the claim is in Section(s) 14 23 Quarter Section(s) SW NW Township(s) 12 N Range(s) 1 E Gila and Salt River Meridian, Yavapai County, State of Arizona.
10. Is the claim filed under Public Law 359? yes no
11. Monument types are Steel Stakes,

AMC 356540

Date 9-4-2002 Signature Albert B. Martin Locator Agent Only

MAP OF MINING CLAIM LOCATION

- The name of the claim is Nature's Beauty No. 16.
- The SW corner of the claim is 1392 feet in a NW direction to a survey monument or permanent object as described as The NW corner of Section 23, T12N, R1E, G & SR Meridian in Yavapai County.
- The type of location monument is steel stake.
- The bearing and distance between the corners of the claim are beginning at the SE corner of the claim, 600 feet in a N direction to the NE corner, then 1500 feet in a W direction to the NW corner, then 600 feet in a S direction to the SW corner, then 1500 feet in a E direction to the point of beginning.
- Please indicate the distance and bearings between claim corners and a recognized survey monument or landmark. Indicate the distance from the location monument to each end of the claim.



RECEIVED
B.L.M. AZ STATE OFFICE

AMU 356540

54.4'
5280
x 185

430
388

420

Section 23, Quarter Section NW, Range 1E
Township 12.N, G&SR Meridian, Yavapai County, Arizona.

Date _____ Signature _____

25
S1.4 1392.0
1088.0

304.0

Input Parameters for Geographic Report with Land

System Id = CR

Admin State = AZ

Geo State = AZ

Casetype begins with

Case Disp Txt =

Mer Twp Rng =

Mtrs = 14 0120N 0010E 023

Commodity =

Pending Org =

Total Rows Returned: 43

BLM
09/09/2002 09:34 AM
C:\BLM\GIS\DATA\CR\14 0120N 0010E 023

RECEIVED
B.L.M. AZ STATE OFFICE

2002 SEP -9 A 9:37

PHOENIX, ARIZONA

RUN TIME: 09:34 AM

Adm State: AZ

UNITED STATES DEPARTMENT OF INTERIOR
BUREAU OF LAND MANAGEMENT
GEOGRAPHIC REPORT WITH LAND
Sorted by Meridian Township Range

RUN DATE: 09/09/2002

Page 1 of 7

Serial Number: AZA 010235

Total Case Acres: 1.000

<u>Casetype</u>	<u>Case Disp</u>	14	0120N	0010E	<u>Sect</u>	<u>Sur Typ</u>	<u>Sur Num</u>	<u>Suff</u>	<u>Subdivision</u>	<u>Act Pend</u>
380913	AUTHORIZED				023	FF		1	PART;	

Serial Number: AZA 019328

Total Case Acres: 12.000

<u>Casetype</u>	<u>Case Disp</u>	14	0120N	0010E	<u>Sect</u>	<u>Sur Typ</u>	<u>Sur Num</u>	<u>Suff</u>	<u>Subdivision</u>	<u>Act Pend</u>
282201	AUTHORIZED				023	ALIQ LOTS			E2; 3;	

Serial Number: AZA 022408

Total Case Acres: 0.205

<u>Casetype</u>	<u>Case Disp</u>	14	0120N	0010E	<u>Sect</u>	<u>Sur Typ</u>	<u>Sur Num</u>	<u>Suff</u>	<u>Subdivision</u>	<u>Act Pend</u>
285003	AUTHORIZED				023	FF		1	SW;	

Serial Number: AZA 022570

Total Case Acres: 2.500

<u>Casetype</u>	<u>Case Disp</u>	14	0120N	0010E	<u>Sect</u>	<u>Sur Typ</u>	<u>Sur Num</u>	<u>Suff</u>	<u>Subdivision</u>	<u>Act Pend</u>
292006	CLOSED				023	ALIQ			SESE;	

Serial Number: AZA 022731

Total Case Acres: 1.000

<u>Casetype</u>	<u>Case Disp</u>	14	0120N	0010E	<u>Sect</u>	<u>Sur Typ</u>	<u>Sur Num</u>	<u>Suff</u>	<u>Subdivision</u>	<u>Act Pend</u>
292803	PENDING				023	ALIQ			SWSE;	Y

RUN TIME: 09:34 AM

Adm State: AZ

UNITED STATES DEPARTMENT OF INTERIOR
BUREAU OF LAND MANAGEMENT
GEOGRAPHIC REPORT WITH LAND
Sorted by Meridian Township Range

RUN DATE: 09/09/2002

Page 2 of 7

Serial Number: AZA 022760

Total Case Acres: 1.000

<u>Casetype</u>	<u>Case Disp</u>	14	0120N	0010E	<u>Sect</u>	<u>Sur Typ</u>	<u>Sur Num</u>	<u>Suff</u>	<u>Subdivision</u>	<u>Act Pend</u>
292803	PENDING				023	LOTS			3;	Y
						MS	1798	1		Y
							1798	1		
							3991	1		Y
							3991	1		

Serial Number: AZA 022770

Total Case Acres: 1.500

<u>Casetype</u>	<u>Case Disp</u>	14	0120N	0010E	<u>Sect</u>	<u>Sur Typ</u>	<u>Sur Num</u>	<u>Suff</u>	<u>Subdivision</u>	<u>Act Pend</u>
292006	CLOSED				023	FF		1	PT OF LOT 3;	

Serial Number: AZA 023660

Total Case Acres: 6.100

<u>Casetype</u>	<u>Case Disp</u>	14	0120N	0010E	<u>Sect</u>	<u>Sur Typ</u>	<u>Sur Num</u>	<u>Suff</u>	<u>Subdivision</u>	<u>Act Pend</u>
285003	AUTHORIZED				023	ALIQ LOTS			NESW; 1,3,4;	

Serial Number: AZA 025634

Total Case Acres: 1.000

<u>Casetype</u>	<u>Case Disp</u>	14	0120N	0010E	<u>Sect</u>	<u>Sur Typ</u>	<u>Sur Num</u>	<u>Suff</u>	<u>Subdivision</u>	<u>Act Pend</u>
281001	CLOSED				023	FF		1	W2SW;	

RUN TIME: 09:34 AM

Adm State: AZ

UNITED STATES DEPARTMENT OF INTERIOR
BUREAU OF LAND MANAGEMENT
GEOGRAPHIC REPORT WITH LAND
Sorted by Meridian Township Range

RUN DATE: 09/09/2002
Page 3 of 7

Serial Number: AZA 025635

Total Case Acres: 3.930

<u>Casetype</u>	<u>Case Disp</u>				<u>Sect</u>	<u>Sur Typ</u>	<u>Sur Num</u>	<u>Suff</u>	<u>Subdivision</u>	<u>Act Pend</u>
292006	AUTHORIZED	14	0120N	0010E	023	ALIQ			E2SE;	

Serial Number: AZA 025701

Total Case Acres: 1.000

<u>Casetype</u>	<u>Case Disp</u>				<u>Sect</u>	<u>Sur Typ</u>	<u>Sur Num</u>	<u>Suff</u>	<u>Subdivision</u>	<u>Act Pend</u>
380913	CLOSED	14	0120N	0010E	023	FF		1	PART;	

Serial Number: AZA 026324

Total Case Acres: 1.000

<u>Casetype</u>	<u>Case Disp</u>				<u>Sect</u>	<u>Sur Typ</u>	<u>Sur Num</u>	<u>Suff</u>	<u>Subdivision</u>	<u>Act Pend</u>
292006	AUTHORIZED	14	0120N	0010E	023	FF		1	PART OF SESE;	

Serial Number: AZA 027578

Total Case Acres: 1.000

<u>Casetype</u>	<u>Case Disp</u>				<u>Sect</u>	<u>Sur Typ</u>	<u>Sur Num</u>	<u>Suff</u>	<u>Subdivision</u>	<u>Act Pend</u>
380913	CLOSED	14	0120N	0010E	023	FF		1	PART;	

Serial Number: AZA 027662

Total Case Acres: 1.000

<u>Casetype</u>	<u>Case Disp</u>				<u>Sect</u>	<u>Sur Typ</u>	<u>Sur Num</u>	<u>Suff</u>	<u>Subdivision</u>	<u>Act Pend</u>
380913	CLOSED	14	0120N	0010E	023	FF		1	PART;	

RUN TIME: 09:34 AM

Adm State: AZ

UNITED STATES DEPARTMENT OF INTERIOR
BUREAU OF LAND MANAGEMENT
GEOGRAPHIC REPORT WITH LAND
Sorted by Meridian Township Range

RUN DATE: 09/09/2002
Page 4 of 7

Serial Number: AZA 027678

Total Case Acres: 1.000

<u>Casetype</u>	<u>Case Disp</u>				<u>Sect</u>	<u>Sur Typ</u>	<u>Sur Num</u>	<u>Suff</u>	<u>Subdivision</u>	<u>Act Pend</u>
380913	CLOSED	14	0120N	0010E	023	FF		1	PART;	

Serial Number: AZA 028255

Total Case Acres: 6.420

<u>Casetype</u>	<u>Case Disp</u>				<u>Sect</u>	<u>Sur Typ</u>	<u>Sur Num</u>	<u>Suff</u>	<u>Subdivision</u>	<u>Act Pend</u>
281001	CLOSED	14	0120N	0010E	023	ALIQ LOTS			SE; 3;	

Serial Number: AZA 028822

Total Case Acres: 1.000

<u>Casetype</u>	<u>Case Disp</u>				<u>Sect</u>	<u>Sur Typ</u>	<u>Sur Num</u>	<u>Suff</u>	<u>Subdivision</u>	<u>Act Pend</u>
380913	AUTHORIZED	14	0120N	0010E	023	ALIQ			SESE;	

Serial Number: AZA 029031

Total Case Acres: 2.000

<u>Casetype</u>	<u>Case Disp</u>				<u>Sect</u>	<u>Sur Typ</u>	<u>Sur Num</u>	<u>Suff</u>	<u>Subdivision</u>	<u>Act Pend</u>
380913	AUTHORIZED	14	0120N	0010E	023	FF		1	SESW;	

Serial Number: AZA 031756

Total Case Acres: 0.330

<u>Casetype</u>	<u>Case Disp</u>				<u>Sect</u>	<u>Sur Typ</u>	<u>Sur Num</u>	<u>Suff</u>	<u>Subdivision</u>	<u>Act Pend</u>
281001	AUTHORIZED	14	0120N	0010E	023	ALIQ			S2SE;	

RUN TIME: 09:34 AM

Adm State: AZ

UNITED STATES DEPARTMENT OF INTERIOR
BUREAU OF LAND MANAGEMENT
GEOGRAPHIC REPORT WITH LAND
Sorted by Meridian Township Range

RUN DATE: 09/09/2002

Page 5 of 7

Serial Number: AZAR 0000108

Total Case Acres: 2.370

<u>Casetype</u>	<u>Case Disp</u>				<u>Sect</u>	<u>Sur Typ</u>	<u>Sur Num</u>	<u>Suff</u>	<u>Subdivision</u>	<u>Act Pend</u>
285002	CLOSED	14	0120N	0010E	023	LOTS			2,3;	

Serial Number: AZAR 0000109

Total Case Acres: 4.150

<u>Casetype</u>	<u>Case Disp</u>				<u>Sect</u>	<u>Sur Typ</u>	<u>Sur Num</u>	<u>Suff</u>	<u>Subdivision</u>	<u>Act Pend</u>
285002	CLOSED	14	0120N	0010E	023	ALIQ LOTS			NESW,SWSE; 1,3,4;	

Serial Number: AZAR 0002935

Total Case Acres: 0.660

<u>Casetype</u>	<u>Case Disp</u>				<u>Sect</u>	<u>Sur Typ</u>	<u>Sur Num</u>	<u>Suff</u>	<u>Subdivision</u>	<u>Act Pend</u>
285003	AUTHORIZED	14	0120N	0010E	023	ALIQ LOTS			SWSWSWSE; 2,3;	

Serial Number: AZAR 0010913

Total Case Acres: 211.580

<u>Casetype</u>	<u>Case Disp</u>				<u>Sect</u>	<u>Sur Typ</u>	<u>Sur Num</u>	<u>Suff</u>	<u>Subdivision</u>	<u>Act Pend</u>
288100	AUTHORIZED	14	0120N	0010E	023	ALIQ			E2NE,NWNE;	

Serial Number: AZAR 0013382

Total Case Acres: 0.018

<u>Casetype</u>	<u>Case Disp</u>				<u>Sect</u>	<u>Sur Typ</u>	<u>Sur Num</u>	<u>Suff</u>	<u>Subdivision</u>	<u>Act Pend</u>
		14	0120N	0010E						

RUN TIME: 09:34 AM

Adm State: AZ

UNITED STATES DEPARTMENT OF INTERIOR
BUREAU OF LAND MANAGEMENT
GEOGRAPHIC REPORT WITH LAND
Sorted by Meridian Township Range

RUN DATE: 09/09/2002
Page 6 of 7

288100 AUTHORIZED 023 ALIQ SENE;

Serial Number: AZAR 0015259

Total Case Acres: 5.250

<u>Casetype</u>	<u>Case Disp</u>	14	0120N	0010E	<u>Sect</u>	<u>Sur Typ</u>	<u>Sur Num</u>	<u>Suff</u>	<u>Subdivision</u>	<u>Act Pend</u>
288100	AUTHORIZED				023	ALIQ LOTS			S2NE,NESW,W2SE; 3;	

Serial Number: AZAR 0017371

Total Case Acres: 1.440

<u>Casetype</u>	<u>Case Disp</u>	14	0120N	0010E	<u>Sect</u>	<u>Sur Typ</u>	<u>Sur Num</u>	<u>Suff</u>	<u>Subdivision</u>	<u>Act Pend</u>
285002	AUTHORIZED				023	ALIQ LOTS			S2SE; 3;	

Serial Number: AZAR 0018659

Total Case Acres: 0.036

<u>Casetype</u>	<u>Case Disp</u>	14	0120N	0010E	<u>Sect</u>	<u>Sur Typ</u>	<u>Sur Num</u>	<u>Suff</u>	<u>Subdivision</u>	<u>Act Pend</u>
285002	AUTHORIZED				023	LOTS			3;	

Serial Number: AZAR 0031104

Total Case Acres: 3.120

<u>Casetype</u>	<u>Case Disp</u>	14	0120N	0010E	<u>Sect</u>	<u>Sur Typ</u>	<u>Sur Num</u>	<u>Suff</u>	<u>Subdivision</u>	<u>Act Pend</u>
286202	AUTHORIZED				023	ALIQ LOTS		1	NESE,W2SE,E2NE; 3;	

Serial Number: AZAR 0031144

RUN TIME: 09:34 AM

Adm State: AZ

UNITED STATES DEPARTMENT OF INTERIOR
BUREAU OF LAND MANAGEMENT
GEOGRAPHIC REPORT WITH LAND
Sorted by Meridian Township Range

RUN DATE: 09/09/2002
Page 7 of 7

Total Case Acres: 3.192

<u>Casetype</u>	<u>Case Disp</u>				<u>Sect</u>	<u>Sur Typ</u>	<u>Sur Num</u>	<u>Suff</u>	<u>Subdivision</u>	<u>Act Pend</u>
285002	AUTHORIZED	14	0120N	0010E	023	ALIQ			SESE;	

Serial Number: AZPHX 0085401

Total Case Acres: 1.000

<u>Casetype</u>	<u>Case Disp</u>				<u>Sect</u>	<u>Sur Typ</u>	<u>Sur Num</u>	<u>Suff</u>	<u>Subdivision</u>	<u>Act Pend</u>
285004	AUTHORIZED	14	0120N	0010E	023	LOTS			1,2,3;	

Serial Number: AZPHX 0085907

Total Case Acres: 29.000

<u>Casetype</u>	<u>Case Disp</u>				<u>Sect</u>	<u>Sur Typ</u>	<u>Sur Num</u>	<u>Suff</u>	<u>Subdivision</u>	<u>Act Pend</u>
282105	AUTHORIZED	14	0120N	0010E	023	FF		1	PORTION OF LOT 2;	
						MS	1263	1		
							1798	1		

DEPARTMENT OF THE INTERIOR
BUREAU OF LAND MANAGEMENT
CASE RECORDATION
(LIVE) Serial Register Page

Run Date/Time: 05/23/03 10:57 AM

Page 1 of 3

01 10-21-1976;090STAT2756;43USC1716
Case Type 220100: EX-BLM SEC 206, FLPMA
Commodity 001: NONE
Case Disposition: PENDING

Total Acres
16,929.850

Serial Number
AZA--- - 031774FD

Serial Number: AZA--- - 031774FD

Name & Address	Int Rel	%Interest
BLM AZ SO	222 N CENTRAL AVE	PHOENIX AZ 850042208
	ADMIN MGT ENTITY	100.00000000

				Serial Number: AZA--- - 031774FD				
Mer Twp Rng	Sec	SType SNr Suff	Subdivision	District/Resource Area	County	Mgmt Agency		
14	0120N	0010E	003	ALIQ	S2NE,SENW,E2SW,SE;	PHOENIX FIELD OFFICE	YAVAPAI	BUREAU OF LAND MGM1
14	0120N	0010E	003	LOTS	1-4;	PHOENIX FIELD OFFICE	YAVAPAI	BUREAU OF LAND MGM1
14	0120N	0010E	010	ALIQ	E2,N2NW,SENW;	PHOENIX FIELD OFFICE	YAVAPAI	BUREAU OF LAND MGM1
14	0120N	0010E	011	ALIQ	ALL;	PHOENIX FIELD OFFICE	YAVAPAI	BUREAU OF LAND MGM1
14	0120N	0010E	024	ALIQ	S2;	PHOENIX FIELD OFFICE	YAVAPAI	BUREAU OF LAND MGM1
14	0120N	0010E	028	ALIQ	W2;	PHOENIX FIELD OFFICE	YAVAPAI	BUREAU OF LAND MGM1
14	0130N	0010E	027	ALIQ	SENE,E2SW,S2SE;	PHOENIX FIELD OFFICE	YAVAPAI	BUREAU OF LAND MGM1
14	0130N	0010E	027	LOTS	6,7;	PHOENIX FIELD OFFICE	YAVAPAI	BUREAU OF LAND MGM1
14	0130N	0010E	028	ALIQ	SW,NWSE;	PHOENIX FIELD OFFICE	YAVAPAI	BUREAU OF LAND MGM1
14	0130N	0010E	028	LOTS	1,5,6;	PHOENIX FIELD OFFICE	YAVAPAI	BUREAU OF LAND MGM1
14	0130N	0010E	032	FF	E2SE EXCEPT LOTS 8 & 10;	PHOENIX FIELD OFFICE	YAVAPAI	BUREAU OF LAND MGM1
14	0130N	0010E	032	FF	E2NE EXCEPT LOTS 5 & 7;	PHOENIX FIELD OFFICE	YAVAPAI	BUREAU OF LAND MGM1
14	0130N	0010E	032	FF	NWSE EXCEPT LOT 9;	PHOENIX FIELD OFFICE	YAVAPAI	BUREAU OF LAND MGM1
14	0130N	0010E	032	FF	SWNE EXCEPT LOT 6;	PHOENIX FIELD OFFICE	YAVAPAI	BUREAU OF LAND MGM1
14	0130N	0010E	033	ALIQ	N2NW,E2SE;	PHOENIX FIELD OFFICE	YAVAPAI	BUREAU OF LAND MGM1
14	0130N	0010E	033	LOTS	1-11;	PHOENIX FIELD OFFICE	YAVAPAI	BUREAU OF LAND MGM1
14	0130N	0010E	034	ALIQ	SWNE,NWNW,SE;	PHOENIX FIELD OFFICE	YAVAPAI	BUREAU OF LAND MGM1
14	0130N	0010E	034	LOTS	1-8;	PHOENIX FIELD OFFICE	YAVAPAI	BUREAU OF LAND MGM1
14	0120N	0020E	003	ALIQ	SENE,NESE;	PHOENIX FIELD OFFICE	YAVAPAI	BUREAU OF LAND MGM1
14	0120N	0020E	003	LOTS	1-3,5-15;	PHOENIX FIELD OFFICE	YAVAPAI	BUREAU OF LAND MGM1
14	0120N	0020E	004	ALIQ	W2SW,SESW,SWSE;	PHOENIX FIELD OFFICE	YAVAPAI	BUREAU OF LAND MGM1
14	0120N	0020E	004	LOTS	1-12;	PHOENIX FIELD OFFICE	YAVAPAI	BUREAU OF LAND MGM1
14	0120N	0020E	005	ALIQ	S2N2,S2;	PHOENIX FIELD OFFICE	YAVAPAI	BUREAU OF LAND MGM1
14	0120N	0020E	005	LOTS	1-4;	PHOENIX FIELD OFFICE	YAVAPAI	BUREAU OF LAND MGM1
14	0120N	0020E	008	ALIQ	N2NE;	PHOENIX FIELD OFFICE	YAVAPAI	BUREAU OF LAND MGM1
14	0120N	0020E	008	LOTS	3,4;	PHOENIX FIELD OFFICE	YAVAPAI	BUREAU OF LAND MGM1
14	0120N	0020E	009	ALIQ	ALL;	PHOENIX FIELD OFFICE	YAVAPAI	BUREAU OF LAND MGM1
14	0120N	0020E	010	ALIQ	ALL;	PHOENIX FIELD OFFICE	YAVAPAI	BUREAU OF LAND MGM1
14	0120N	0020E	015	ALIQ	W2;	PHOENIX FIELD OFFICE	YAVAPAI	BUREAU OF LAND MGM1
14	0120N	0020E	019	ALIQ	E2SE;	PHOENIX FIELD OFFICE	YAVAPAI	BUREAU OF LAND MGM1
14	0120N	0020E	019	LOTS	8-13;	PHOENIX FIELD OFFICE	YAVAPAI	BUREAU OF LAND MGM1
14	0120N	0020E	020	ALIQ	S2;	PHOENIX FIELD OFFICE	YAVAPAI	BUREAU OF LAND MGM1
14	0120N	0020E	021	ALIQ	S2NE,S2SW,SE;	PHOENIX FIELD OFFICE	YAVAPAI	BUREAU OF LAND MGM1
14	0120N	0020E	021	LOTS	1-7;	PHOENIX FIELD OFFICE	YAVAPAI	BUREAU OF LAND MGM1
14	0120N	0020E	028	ALIQ	NE,E2NW;	PHOENIX FIELD OFFICE	YAVAPAI	BUREAU OF LAND MGM1
14	0120N	0020E	028	RSDL	E2NENWSW,NESENWSW;	PHOENIX FIELD OFFICE	YAVAPAI	BUREAU OF LAND MGM1
14	0120N	0020E	028	RSDL	E2E2W2NW,N2NESW;	PHOENIX FIELD OFFICE	YAVAPAI	BUREAU OF LAND MGM1
14	0120N	0020E	028	RSDL	E2SESW,N2SE,N2S2SE;	PHOENIX FIELD OFFICE	YAVAPAI	BUREAU OF LAND MGM1
14	0120N	0020E	028	RSDL	N2SWNESW,SENESE;	PHOENIX FIELD OFFICE	YAVAPAI	BUREAU OF LAND MGM1
14	0120N	0020E	028	RSDL	S2S2SWSWSW,SWSESESW;	PHOENIX FIELD OFFICE	YAVAPAI	BUREAU OF LAND MGM1
14	0120N	0020E	029	RSDL	S2S2SWSWSESE,S2SESESE;	PHOENIX FIELD OFFICE	YAVAPAI	BUREAU OF LAND MGM1
14	0120N	0020E	030	ALIQ	W2NE,E2NW,E2SW;	PHOENIX FIELD OFFICE	YAVAPAI	BUREAU OF LAND MGM1
14	0120N	0020E	030	LOTS	1-4,7,8;	PHOENIX FIELD OFFICE	YAVAPAI	BUREAU OF LAND MGM1
14	0120N	0020E	030	RSDL	N2NENE;	PHOENIX FIELD OFFICE	YAVAPAI	BUREAU OF LAND MGM1
14	0120N	0020E	031	ALIQ	N2SE;	PHOENIX FIELD OFFICE	YAVAPAI	BUREAU OF LAND MGM1
14	0120N	0020E	031	ALIQ	W2NE,SENE,NENW,NESW;	PHOENIX FIELD OFFICE	YAVAPAI	BUREAU OF LAND MGM1
14	0120N	0020E	031	LOTS	1,4;	PHOENIX FIELD OFFICE	YAVAPAI	BUREAU OF LAND MGM1
14	0120N	0020E	032	ALIQ	NESE,NWNE;	PHOENIX FIELD OFFICE	YAVAPAI	BUREAU OF LAND MGM1
14	0120N	0020E	032	LOTS	1-6;	PHOENIX FIELD OFFICE	YAVAPAI	BUREAU OF LAND MGM1

NO WARRANTY IS MADE BY BLM

10/3/99

**DEPARTMENT OF THE INTERIOR
BUREAU OF LAND MANAGEMENT
CASE RECORDATION
(LIVE) Serial Register Page**

Run Date/Time: 05/23/03 10:57 AM

Page 2 of 3

14 0120N 0020E 032	RSDL	SENWNNW,S2NWNW;	PHOENIX FIELD OFFICE	YAVAPAI	BUREAU OF LAND MGMT
14 0120N 0020E 032	RSDL	W2SWNE,SESWNE;	PHOENIX FIELD OFFICE	YAVAPAI	BUREAU OF LAND MGMT
14 0120N 0020E 032	RSDL	N2NENENE,SWNENENE;	PHOENIX FIELD OFFICE	YAVAPAI	BUREAU OF LAND MGMT
14 0120N 0020E 032	RSDL	NWNENE,N2SWNENE;	PHOENIX FIELD OFFICE	YAVAPAI	BUREAU OF LAND MGMT
14 0120N 0020E 032	RSDL	NWSENE,W2NESWNE;	PHOENIX FIELD OFFICE	YAVAPAI	BUREAU OF LAND MGMT
14 0120N 0020E 032	RSDL	S2N2NENENW,S2N2NENW;	PHOENIX FIELD OFFICE	YAVAPAI	BUREAU OF LAND MGMT
14 0120N 0020E 032	RSDL	S2NENW,S2NENWNW;	PHOENIX FIELD OFFICE	YAVAPAI	BUREAU OF LAND MGMT
14 0120N 0020E 033	ALIQ	E2E2NW,N2SW,NWSE;	PHOENIX FIELD OFFICE	YAVAPAI	BUREAU OF LAND MGMT
14 0120N 0020E 033	LOTS	3-7;	PHOENIX FIELD OFFICE	YAVAPAI	BUREAU OF LAND MGMT
14 0130N 0020E 006	ALIQ	S2NW,SW;	PHOENIX FIELD OFFICE	YAVAPAI	BUREAU OF LAND MGMT
14 0130N 0020E 007	ALIQ	NW,SW,W2SE,SESE;	PHOENIX FIELD OFFICE	YAVAPAI	BUREAU OF LAND MGMT
14 0130N 0020E 007	RSDL	W2SWNE,S2SESWNE;	PHOENIX FIELD OFFICE	YAVAPAI	BUREAU OF LAND MGMT
14 0130N 0020E 007	RSDL	W2NWNWNE,SENWNNWNE;	PHOENIX FIELD OFFICE	YAVAPAI	BUREAU OF LAND MGMT
14 0130N 0020E 007	RSDL	SWSWSENE,SWNWNNE;	PHOENIX FIELD OFFICE	YAVAPAI	BUREAU OF LAND MGMT
14 0130N 0020E 007	RSDL	W2NWNNESE,S2NESE;	PHOENIX FIELD OFFICE	YAVAPAI	BUREAU OF LAND MGMT
14 0130N 0020E 017	ALIQ	W2;	PHOENIX FIELD OFFICE	YAVAPAI	BUREAU OF LAND MGMT
14 0130N 0020E 018	ALIQ	ALL;	PHOENIX FIELD OFFICE	YAVAPAI	BUREAU OF LAND MGMT
14 0130N 0020E 019	ALIQ	ALL;	PHOENIX FIELD OFFICE	YAVAPAI	BUREAU OF LAND MGMT
14 0130N 0020E 020	ALIQ	W2,W2E2;	PHOENIX FIELD OFFICE	YAVAPAI	BUREAU OF LAND MGMT
14 0130N 0020E 020	LOTS	1-4;	PHOENIX FIELD OFFICE	YAVAPAI	BUREAU OF LAND MGMT
14 0130N 0020E 029	ALIQ	W2,W2E2;	PHOENIX FIELD OFFICE	YAVAPAI	BUREAU OF LAND MGMT
14 0130N 0020E 029	LOTS	1-4;	PHOENIX FIELD OFFICE	YAVAPAI	BUREAU OF LAND MGMT
14 0130N 0020E 030	ALIQ	ALL;	PHOENIX FIELD OFFICE	YAVAPAI	BUREAU OF LAND MGMT
14 0130N 0020E 031	ALIQ	N2,SW,N2SE,SWSE;	PHOENIX FIELD OFFICE	YAVAPAI	BUREAU OF LAND MGMT
14 0130N 0020E 031	LOTS	1;	PHOENIX FIELD OFFICE	YAVAPAI	BUREAU OF LAND MGMT
14 0130N 0020E 032	LOTS	8-11;	PHOENIX FIELD OFFICE	YAVAPAI	BUREAU OF LAND MGMT
14 0140N 0020E 030	ALIQ	E2,SENW,E2SW;	PHOENIX FIELD OFFICE	YAVAPAI	BUREAU OF LAND MGMT
14 0140N 0020E 030	LOTS	3-7;	PHOENIX FIELD OFFICE	YAVAPAI	BUREAU OF LAND MGMT
14 0140N 0020E 031	ALIQ	NE,E2NW,N2SE;	PHOENIX FIELD OFFICE	YAVAPAI	BUREAU OF LAND MGMT
14 0140N 0020E 031	LOTS	1-6;	PHOENIX FIELD OFFICE	YAVAPAI	BUREAU OF LAND MGMT

Serial Number: AZA 031774FD

Relinquished/Withdrawn Lands

14 0120N 0010E 716	LOTS	14;	PHOENIX FIELD OFFICE	YAVAPAI	BUREAU OF LAND MGMT
14 0120N 0010E 722	LOTS	1,2,6;	PHOENIX FIELD OFFICE	YAVAPAI	BUREAU OF LAND MGMT
14 0120N 0010E 723	ALIQ	NE,N2NW,SENW,NESW,SE;	PHOENIX FIELD OFFICE	YAVAPAI	BUREAU OF LAND MGMT
14 0120N 0010E 723	LOTS	1-4;	PHOENIX FIELD OFFICE	YAVAPAI	BUREAU OF LAND MGMT
14 0120N 0010E 726	ALIQ	NENE;	PHOENIX FIELD OFFICE	YAVAPAI	BUREAU OF LAND MGMT
14 0130N 0010E 704	LOTS	14-18;	PHOENIX FIELD OFFICE	YAVAPAI	BUREAU OF LAND MGMT
14 0130N 0010E 708	LOTS	1-3;	PHOENIX FIELD OFFICE	YAVAPAI	BUREAU OF LAND MGMT
14 0130N 0010E 713	ALIQ	E2E2;	PHOENIX FIELD OFFICE	YAVAPAI	BUREAU OF LAND MGMT
14 0130N 0010E 715	ALIQ	NWNW,SENW;	PHOENIX FIELD OFFICE	YAVAPAI	BUREAU OF LAND MGMT
14 0130N 0010E 715	LOTS	4;	PHOENIX FIELD OFFICE	YAVAPAI	BUREAU OF LAND MGMT
14 0130N 0010E 718	ALIQ	S2NE,SENW,E2SW,NWSE;	PHOENIX FIELD OFFICE	YAVAPAI	BUREAU OF LAND MGMT
14 0130N 0010E 718	LOTS	2-4,11-13;	PHOENIX FIELD OFFICE	YAVAPAI	BUREAU OF LAND MGMT
14 0130N 0010E 719	ALIQ	SENW,E2SW;	PHOENIX FIELD OFFICE	YAVAPAI	BUREAU OF LAND MGMT
14 0130N 0010E 719	FF	S2NE EXCEPT MS4192;	PHOENIX FIELD OFFICE	YAVAPAI	BUREAU OF LAND MGMT
14 0130N 0010E 719	LOTS	12-24;	PHOENIX FIELD OFFICE	YAVAPAI	BUREAU OF LAND MGMT
14 0130N 0010E 720	ALIQ	SWNE,NESW,NWSE;	PHOENIX FIELD OFFICE	YAVAPAI	BUREAU OF LAND MGMT
14 0130N 0010E 720	FF	S2NW EXCEPT MS4192;	PHOENIX FIELD OFFICE	YAVAPAI	BUREAU OF LAND MGMT
14 0130N 0010E 720	LOTS	9,11-15;	PHOENIX FIELD OFFICE	YAVAPAI	BUREAU OF LAND MGMT
14 0130N 0010E 721	LOTS	19-25,30;	PHOENIX FIELD OFFICE	YAVAPAI	BUREAU OF LAND MGMT
14 0130N 0010E 723	ALIQ	SWNE;	PHOENIX FIELD OFFICE	YAVAPAI	BUREAU OF LAND MGMT
14 0130N 0010E 726	ALIQ	SENE;	PHOENIX FIELD OFFICE	YAVAPAI	BUREAU OF LAND MGMT
14 0130N 0010E 726	LOTS	1;	PHOENIX FIELD OFFICE	YAVAPAI	BUREAU OF LAND MGMT
14 0130N 0010E 729	ALIQ	SENE,E2SW;	PHOENIX FIELD OFFICE	YAVAPAI	BUREAU OF LAND MGMT
14 0130N 0010E 729	FF	SE EXCEPT UNPAT MIN. CLA;	PHOENIX FIELD OFFICE	YAVAPAI	BUREAU OF LAND MGMT
14 0130N 0010E 729	LOTS	2-7;	PHOENIX FIELD OFFICE	YAVAPAI	BUREAU OF LAND MGMT
14 0130N 0010E 730	LOTS	1-16;	PHOENIX FIELD OFFICE	YAVAPAI	BUREAU OF LAND MGMT
14 0130N 0010E 731	LOTS	12;	PHOENIX FIELD OFFICE	YAVAPAI	BUREAU OF LAND MGMT

**DEPARTMENT OF THE INTERIOR
BUREAU OF LAND MANAGEMENT
CASE RECORDATION
(LIVE) Serial Register Page**

Run Date/Time: 05/23/03 10:58 AM

Page 3 of 3

Serial Number: AZA--- - 031774FD

Act Date	Code	Action	Action Remarks	Pending Office
05/04/2001	387	CASE ESTABLISHED		NATIVE AMERICAN MINERA
05/16/2001	543	SEGREGATION (MINERAL)	LOC;	
05/16/2001	543	SEGREGATION (MINERAL)	LSE;	
05/16/2001	544	SEGREGATION (SURFACE)	ALL;	
05/30/2001	600	RECORDS NOTED		
05/15/2006	247	FUTURE ACTION SUSPENSE	SEGREGATION EXPIRES;	

Line Nr Remarks

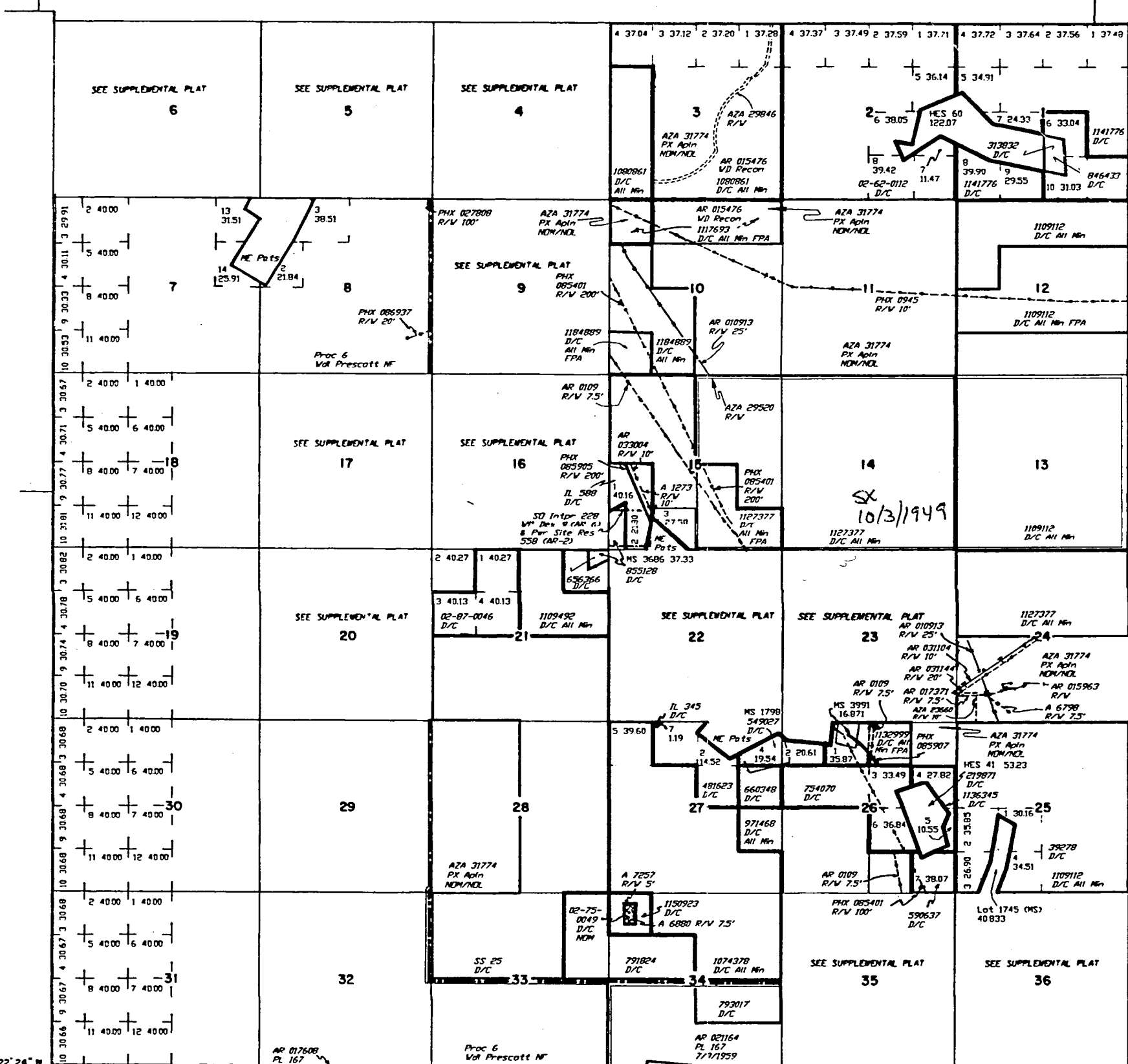
Serial Number: AZA--- - 031774FD

0001 CASE IS UP IN AZ-917

TOWNSHIP 12 NORTH RANGE 1 EAST OF THE GILA AND SALT RIVER MERIDIAN, ARIZONA

YAVAPAI COUNTY

STATUS OF PUBLIC DOMAIN
LAND AND MINERAL TITLES



Lat. 34° 22' 24" N
Long. 112° 18' 27" W



Lat. 34° 22' 24" N
Long. 112° 12' 06" W

INDEX TO SEGREGATED TRACTS			
REBURY	ORIGINAL SURVEY		
TRACT NO	T	R	SUBDIVISION

FOR ORDERS EFFECTING DISPOSAL OR USE OF
UNIDENTIFIED LANDS WITHDRAWN FOR CLASSIFICATION,
MINERALS, WATER AND/OR OTHER PUBLIC PURPOSES,
REFER TO INDEX OF MISCELLANEOUS DOCUMENTS.

DIST. NO. 2
MDS 13 NE
14 NW
15 SE

CURRENT TO	BY
10/15/1997	J2

WARNING STATEMENT
This plot is the Bureau's Record of Title, and should be used
only as a graphic display of the township survey data. Rec-
ords herein do not reflect title changes which may have been
affected by lateral movements of rivers or other bodies of water.
Refer to the cadastral surveys for official survey information.

T. 12 N.
R. 1 E.

